War Department—Office of the Chief of Staff

Second Section, General Staff, No. 13

American Campaigns

By

MATTHEW FORNEY STEELE

Major Second United States Cavalry

In Two Volumes

Volume II—MAPS

Washington: Byron S. Adams, 1909

MIL
E181
S856
v.2
c.1

War Department
Document No. 324

Office of the Chief of Staff

MILITARY
COLLECTION

DISCARDED
WIDENER UNIVERSITY

7004

WIDENER UNIVERSITY
WOLFGRAM
LIBRARY
CHESTER PA

973.7
ST.32
Vol.2.

CONTENTS OF VOLUME II.

	MAPS.
Colonial Wars	1–8
The Revolutionary War	9–31
The War of 1812	32–47
The Mexican War	48–66
The First Battle of Bull Run	67–72
Forts Henry and Donelson	73–79
The Shiloh Campaign	80–93
The Peninsular Campaign	94–106
Jackson's Valley Campaign	107–115
The Second Battle of Bull Run	116–132
The Antietam Campaign	133–146
The Fredericksburg Campaign	147–153
Stones River Campaign	154–169
The Battle of Chancellorsville	170–182
The Campaign of Gettysburg	183–212
The Vicksburg Campaign	213–226
The Chickamauga Campaign	227–236
The Battles around Chattanooga	237–242
The Battle of the Wilderness	243–254
The Battle of Spottsylvania Court House	255–267
The Siege of Petersburg	268–280
The Campaign of Atlanta	281–288
The Campaign of Franklin and Nashville	289–298
The Spanish-American War	299–311

7004

LIST OF MAPS.

1, British Colonies and Northern New France.
2, Louisburg.
3, 4, Battle of the Monongahela.
5, The Region of Lake George.
6, Siege of Fort William Henry.
7, Country around Ticonderoga.
8, Siege of Quebec.
9, American Colonies.
10, Siege of Boston.
11, Burgoyne's Campaign.
12, Hudson River Highlands.
13, New Jersey.
14, Battle of Long Island.
15, Trenton and Princeton.
16, 17, Battle of Freeman's Farm or Bemis Heights.
18, 19, The Battle of the Brandywine.
20, Battle of Germantown.
21, Battle of Monmouth.
22, Greene and Cornwallis in the Carolinas.
23, Battle of Camden.
24, Battle of The Cowpens.
25, Battle of Guilford Court House.
26, Hobkirks Hill.
27, Battle of Eutaw Springs.
28, Cornwallis and Lafayette in Virginia.
29, Washington's March to Yorktown.
30, Operations in Chesapeake Bay.
31, Siege of Yorktown.
32, Canadian-American Frontier.
33, The Seat of War about Lake Erie.
34, Detroit River and Adjacent Country.
35, Niagara River, Northern Part.
36, Niagara River, Southern Part.
37, River St. Lawrence and Adjacent Country.
38, Capture of Washington.
39, Battle of Chippewa.
40, 41, Battle of Lundy's Lane.
42, Attack and Defense of Fort Erie.
43, Battle of Plattsburg.
44, Capture of Washington.
45, Battle of Bladensburg.
46, Landing of British Army near New Orleans.
47, Battle of New Orleans.
48, Mexican War—Theater of Operations.
49, Part of Texas and Northern Mexico.
50, Country Northeast of Matamoros.
51, Battle of Palo Alto.
52, Battle of Resaca de la Palma.
53, Battle of Monterey.
54, Monterey and Saltillo.
55, Battle of Buena Vista.
56, Siege of Vera Cruz.
57, Vera Cruz to Mexico.

58, Battle of Cerro Gordo.
59, Valley of Mexico.
60, Operations of the American Army in the Valley of Mexico
61, Battle of Contreras.
62, Battle of Churubusco.
63, Battle of El Molino del Rey.
64, 65, 66, Chapultepec.
67, 68, Theater of Operations in Virginia.
69, 70, 71, 72, First Battle of Bull Run.
73, Kentucky and Tennessee.
74, Capture of Forts Henry and Donelson.
75, Kentucky and Tennessee.
76, 77, 78, Capture of Forts Henry and Donelson.
79, 80, 81, Kentucky and Tennessee.
82, 83, Battle of Shiloh.
84, Confederate Concentration at Shiloh.
85, 86, 87, 88, 89, 90, 91, 92, 93, Battle of Shiloh.
94, 95, 96, 97, Peninsular Campaign.
98, Richmond and the Peninsula.
99, Battle of Fair Oaks.
100, Peninsular Campaign.
101, Battle of Mechanicsville.
102, Battle of Gaines's Mill.
103, Peninsular Campaign.
104, Battle of Savage's Station.
105, Battle of Frayser's Farm or Glendale.
106, Battle of Malvern Hill.
107, Jackson's Valley Campaign.
108, 109, Battle of Kernstown.
110, 111, Battle of McDowell.
112, Jackson's Valley Campaign.
113, 114, Battle of Cross Keys.
115, Battle of Port Republic.
116, 117, 118, 119, Second Battle of Bull Run.
120, Battle of Cedar Mountain.
121, 122, 123, 124, 125, 126, 127, 128, 129, 130, 131, 132, Second Battle of Bull Run.
133, 134, The Antietam Campaign.
135, Battle of South Mountain.
136, Battle of Crampton's Gap.
137, Capture of Harper's Ferry.
138, Battle of Antietam—Position of Forces, evening September 15, 1862.
139, 140, 141, 142, 143, 144, 145, 146, Battle of Antietam.
147, Stuart's Raid, October, 1862.
148, Fredericksburg Campaign.
149, 150, 151, 152, 153, Battle of Fredericksburg.
154, Operations against Corinth, May, 1862.
155, 156, Bragg's Invasion of Kentucky.
157, 158, 159, Battle of Perryville.
160, Stones River Campaign.
161, 162, 163, 164, 165, 166, 167, 168, 169, Battle of Stones River.
170, Chancellorsville Campaign.
171, 172, 173, 174, 175, 176, 177, 178, Battle of Chancellorsville.
179, 180, 181, 182, Battles of Marye's Heights and Salem Church.
183, Campaign of Gettysburg, Positions, June 3.
184, Campaign of Gettysburg, Positions, June 9.
185, 186, Campaign of Gettysburg.

187, 188, Campaign of Gettysburg, Positions, June 17 and 24.
189, Campaign of Gettysburg, Positions, June 28.
190, 191, Campaign of Gettysburg, Positions, June 29 and 30.
192, 193, 194, 195, 196, 197, 198, 199, 200, 201, Battle of Gettysburg.
202, 203, Battle of Gettysburg—Cavalry Combat.
204, Battle of Gettysburg—Farnsworth's Charge.
205, Campaign of Gettysburg, July 4 and 5.
206, Campaign of Gettysburg, July 6.
207, Campaign of Gettysburg, July 7.
208, Campaign of Gettysburg, July 8.
209, Campaign of Gettysburg, July 9.
210, Campaign of Gettysburg, July 11.
211, Campaign of Gettysburg, July 13.
212, Campaign of Gettysburg, July 14.
213, Vicksburg Campaign.
214, Vicksburg Campaign—Operations in Northern Mississippi.
215, Battle of Corinth.
216, Vicksburg Campaign, Sherman's Assault at Chickasaw Bluffs.
217, 218, 219, 220, Vicksburg Campaign, Grant's Operations.
221, 222, Battle of Champion's Hill.
223, Vicksburg Campaign, Grant's Operations.
224, 225, Siege of Vicksburg.
226, Vicksburg Campaign, Grant's Operations.
227, Chickamauga Campaign—Tullahoma Campaign.
228, 229, 230, Chickamauga Campaign.
231, 232, 233, 234, 235, Battle of Chickamauga.
236, 237, Battles around Chattanooga.
238, Battles around Chattanooga—Wheeler's Raid.
239, 240, 241, 242, Battles around Chattanooga.
243, 244, 245, 246, Wilderness Campaign.
247, 248, Wilderness and Spottsylvania.
249, 250, 251, 252, 253, 254, Battle of the Wilderness.
255, Wilderness and Spottsylvania.
256, Spottsylvania Court House.
257, Battle of Spottsylvania Court House.
258, Operations in Virginia, 1864.
259, 260, 261, 262, 263, 264, 265, Battle of Spottsylvania Court House.
266, Battle of North Anna.
267, Battle of Cold Harbor.
268, Grant's Movement to James River.
269, Operations in Virginia, 1864—Sheridan's Trevilian Raid.
270, Grant's Movement to James River.
271, 272, 273, 274, Siege of Petersburg.
275, Operations in Virginia, 1864—Wilson's Raid.
276, 277, 278, 279, Siege of Petersburg.
280, Lee's Retreat to Appomattox Court House.
281, Campaign of Atlanta.
282, Campaign of Atlanta—In front of Marietta.
283, Campaign of Atlanta—Battle of Kenesaw Mountain.
284, 285, Campaign of Atlanta.
286, Operations in Alabama and Georgia, 1864.
287, 288, Campaign of Atlanta.
289, Operations in Georgia and Tennessee.
290, 291, Battle of Spring Hill.
292, 293, Battle of Franklin.
294, 295, 296, 297, 298, Battle of Nashville.
299, 300, 301, Santiago Campaign.
302, Battle of Las Guásimas.

303, Battle of San Juan.
304, 305, Battle of El Caney-Santiago.
306, Battle of San Juan.
307, Battle of El Caney-Santiago.
308, Spanish-American War.
309, The Capture of Manila.
310, Expedition to Porto Rico.
311, Operations in Porto Rico.

ALPHABETICAL INDEX TO MAPS.

Abraham, Plains of, 8.
Alabama, Franklin and Nashville campaign, 289; operations in, in 1864, 286.
American Colonies, 1, 9.
Antietam, battle of, 138, 139, 140, 141, 142, 143, 144, 145, 146; campaign, theater of, 133, 134 and 147.
Appomattox Court House, Lee's retreat, 280.
Atlanta, battle of, 287; campaign, 281, 282, 283, 284, 285, 286, 287, 288 and 289.

Banks, in Louisiana, 213.
Beaver Dam Creek, battle of, 101.
Bemis Heights, battle of, 16 and 17.
Big Black, battle of, 223.
Bladensburg, battle of, 45.
Boston, siege of, 10.
Bragg's invasion of Kentucky, 155 and 156.
Brandywine, battle of, 18 and 19.
British Colonies, 1.
Brooklyn Heights, battle of, 14.
Buell's operations against Bragg, theater, 155 and 156.
Buena Vista, battle of, 55.
Bull Run, first battle of, 69, 70, 71 and 72; first battle of, theater, 67 and 68; second battle of, 125 126, 127, 128, 129, 130 and 131; second battle of, theater, 116, 117, 118, 119, 121, 122, 123, 124 and 132.
Burgoyne's Campaign, 11.

Camden, battle of, 23.
Canada, 9.
Caney, El, battle of, 304 and 305.
Canadian Frontier (War of 1812), 32, 33 and 37.
Cedar Mountain, battle of, 120.
Cerro Gordo, battle of, 58.
Cervera's Route, 300.
Chadd's Ford, battle of, 18 and 19.
Champion's Hill, battle of, 221 and 222.
Champlain Lake, 11.
Chancellorsville, battle of, 171, 172, 173, 174, 175, 176, 177, 178; campaign of, 170.
Chapultepec, battle of, 64, 65 and 66.
Charles City Crossroads, battle of, 105.
Chattanooga, battles around, 236, 237, 238, 239, 240, 241 and 242.
Chesapeake Bay, operations in (Revolutionary War), 30.
Chickamauga, battle of, 231, 232, 233, 234 and 235; campaign, 227, 228, 229 and 230.
Chickasaw Bluffs, Sherman's assault at, 216.
Chippewa, battle of, 39.
Churubusco, battle of, 62.
Cold Harbor, battle of, 267.
Colonies, American, 9; British, 1.
Contreras, battle of, 61.

CORNWALLIS and GREENE, in the Carolinas, 22.
CORINTH, battle of, 215; operations against, May, 1862, 154; operations against, 214.
CORNWALLIS and LAFAYETTE, in Virginia, 28.
COWPENS, battle of, 24.
CRAMPTON'S GAP, battle of, 136.
CROSS KEYS, battle of, 113 and 114.
CROWN POINT, 5.
CUBA, 299.

DETROIT, Fort—River, War of 1812, 34.

EIGHTEEN HUNDRED AND TWELVE, War of, northern theater, 32 and 33.
EL CANEY, battle of, 304 and 305.
ERIE, FORT, attack and defense of, 42; Lake, country around, War of 1812, 32 and 33.
ESCARIO'S ROUTE, 301.
EUTAW SPRINGS, battle of, 27.
EZRA CHURCH, battle of, 288.

FAIR OAKS, battle of, 99.
FARRAGUT, at New Orleans, 213.
FORT ERIE, attack and defense of, 42.
FORT WILLIAM HENRY, 5; siege of, 6.
FRANCE, NEW, 1.
FRANKLIN, and Nashville campaign, 289; battle of, 292 and 293.
FRAYSER'S FARM, battle of, 105.
FREDERICKSBURG, battle of, 149, 150, 151, 152, 153; campaign, theater of, 148.
FREEMAN'S FARM, battle of, 16 and 17.

GAINES'S MILL, battle of, 102.
GEORGE, LAKE, 5.
GEORGIA, Atlanta campaign, 281 and 289; Chickamauga campaign, 227, 228, 229 and 230; Greene and Cornwallis, 22; operations in, in 1864, 286.
GERMANTOWN, battle of, 20.
GETTYSBURG, battle of, 192, 193, 194, 195, 196, 197, 198, 199, 200, 201; cavalry combats, 202, 203 and 204; campaign of, 183, 184, 185, 186, 187, 188, 189, 190, 191, 205, 206, 207, 208, 209, 210, 211, 212; Farnsworth's charge, 204; Stuart and Gregg's combat, 202 and 203.
GLENDALE, battle of, 105.
GRAND GULF, bombardment of, 218.
GREENE and CORNWALLIS, in the Carolinas, 22.
GRIERSON'S RAID, 213.
GUÁSIMAS, LAS, battle of, 302.
GUILFORD COURT HOUSE, 25.

HARPER'S FERRY, capture of, 137.
HIGHLANDS, Hudson river, 12.
HENRY AND DONELSON, FORTS, capture of, 76, 77 and 78; theater, 73, 74, 75 and 79.
HOBKIRK'S HILL, battle of, 26.
HUDSON RIVER HIGHLANDS, 12.

JACKSON'S VALLEY CAMPAIGN, theater of, 107, 112.
JACKSON, MISS., battle of, 220.

KENESAW MOUNTAIN, battle of, 283.
KENTUCKY, Bragg's invasion, 155 and 156.
KENTUCKY and TENNESSEE, Forts Henry and Donelson, 73, 75 and 79; Shiloh campaign, 80 and 81.
KERNSTOWN, battle of, 108 and 109.

LAFAYETTE and CORNWALLIS, in Virginia, 28.
LAS GUÁSIMAS, battle of, 302.
LONG ISLAND, battle of, 14.
LOOKOUT MOUNTAIN, battle of, 236, 237, 238, 239, 240, 241 and 242.
LOUISBURG, 2.
LUNDY'S LANE, battle of, 40 and 41.

MCDOWELL, battle of, 110 and 111.
MALDEN, FORT, 34.
MALVERN HILL, battle of, 106.
MANASSAS, first battle of, 69, 70, 71 and 72; theater, 67 and 68; second battle of, 125, 126, 127, 128, 129, 130 and 131; theater, 116, 117, 118, 119, 121, 122, 123, 124 and 132.
MANILA, capture of, 309.
MARYE'S HEIGHTS, battle of, 179, 180, 181 and 182.
MARYLAND, Antietam campaign, 133, 134; Stuart's raid (after Antietam), 147.
MATAMOROS, country northeast of, 50.
MECHANICSVILLE, battle of, 101.
MEXICAN WAR, Scott's campaign, Vera Cruz to Mexico, 57; theater of, 48; valley of Mexico, 59 and 60.
MEXICO CITY, capture of, 66.
MEXICO, Scott's campaign, 57, 59 and 60; Taylor's campaign, 49 and 54; theater of war, 48; valley of, 59 and 60.
MISSIONARY RIDGE, battle of, 236, 237, 238, 239, 240, 241 and 242.
MISSISSIPPI, Vicksburg campaign, 213, 217, 218, 219, 220, 223 and 226.
MOLINO DEL REY, battle of, 63.
MONMOUTH, battle of, 21.
MONONGAHELA, battle of, 3 and 4.
MONTEREY, battle of, 53; and Saltillo, Mexican War, 54.
MURFREESBORO, battle of, 161, 162, 163, 164, 165, 166, 167, 168 and 169; campaign, 160.

NASHVILLE AND FRANKLIN CAMPAIGN, 289.
NASHVILLE, battle of, 294, 295, 296, 297 and 298.
NELSON'S FARM, battle of, 105.
NEW FRANCE, 1.
NEW JERSEY, 13.
NEW ORLEANS, battle of, 46 and 47; landing of British army, 46.
NEW YORK, northeastern part, 11.
NIAGARA RIVER, War of 1812, 35 and 36.
NORTH ANNA, battle of, 266.
NORTH CAROLINA, Greene and Cornwallis, 22.
NORTHERN NEW FRANCE, 1.

OAKS, FAIR, battle of, 99.
OHIO, War of 1812, 33.
ONTARIO, LAKE, country around, War of 1812, 32 and 33.

PALO ALTO, battle of, 51.
PEACHTREE CREEK, battle of, 285.
PENINSULAR CAMPAIGN, 94, 95, 96, 97, 98, 100, 103.
PERRYVILLE, battle of, 157, 158 and 159.
PETERSBURG, siege of, 268, 270, 271, 272, 273, 274, 276, 277, 278 and 279.
PINES, SEVEN, battle of, 99.
PLATTSBURG, battle of, 43.
PORT GIBSON, battle of, 218.
PORTO RICO, operations in, 311.
PORTO RICAN EXPEDITION, 310, 311.
PORT REPUBLIC, battle of, 115.
PRINCETON, battle of, 15.

QUEBEC, siege of, 8.

RAYMOND, battle of, 219.
RESACA, battle of, 281.
RESACA DE LA PALMA, battle of, 52.
RICHMOND, Grant's operations against, 268 and 270.

ST. LAWRENCE RIVER, War of 1812, 37.
SALEM CHURCH, battle of, 179, 180, 181 and 182.
SALTILLO AND MONTEREY, Mexican War, 54.
SAN JUAN HILL, battle of, 303, 304, 305, 306 and 307.
SANTIAGO and vicinity, 301; campaign, Cervera's route, 300; campaign, Cuba, 299; campaign, theater, 301.
SANTIAGO DE CUBA, battle of, 301.
SAVAGE'S STATION, battle of, 104.
SCOTT'S CAMPAIGN, Vera Cruz to Mexico, 57.
SEVEN PINES, battle of, 99.
SHARPSBURG, battle of, *see* ANTIETAM, battle of.
SHARPSBURG CAMPAIGN, *see* ANTIETAM CAMPAIGN.
SHENANDOAH VALLEY, Jackson's Valley campaign, 107, 112.
SHERIDAN'S RAID on Richmond, 258; Trevilian, 269.
SHILOH, battle of, 82, 83, 85, 86, 87, 88, 89, 90, 91, 92 and 93; campaign, theater, 80 and 81; Confederate concentration, 84.
SOUTH CAROLINA, Greene and Cornwallis in, 22.
SOUTH MOUNTAIN, battle of, 135.
SPANISH-AMERICAN WAR, Cervera's route, 300; Cuba and Florida, 299; Porto Rican Expedition, 310; theater in far East, 308.
SPOTTSYLVANIA COURT HOUSE, 255, 256, 257, 258, 259, 260, 261, 262, 263, 264 and 265.
SPRING HILL, battle of, 290 and 291.
STONES RIVER, battle of, 161, 162, 163, 164, 165, 166, 167, 168 and 169; campaign, 160.
STUART'S RAID (after battle of Antietam), 147.

TAYLOR'S CAMPAIGN, 49 and 54.
TENNESSEE and KENTUCKY, Forts Henry and Donelson, 73, 75 and 79; Shiloh campaign, 80 and 81.
TENNESSEE, battles around Chattanooga, 236, 237, 238, 239, 240, 241 and 242; Bragg's invasion of Kentucky, 155 and 156; Chickamauga campaign, 227, 228, 229 and 230; Franklin and Nashville campaign, 289; Tullahoma campaign, 227; Wheeler's raid, 238.
TEXAS, Mexican War, 49.
TICONDEROGA, 5; country around, 7.

TRENTON, battle of, 15.
TULLAHOMA CAMPAIGN, 227.
TURNER'S GAP, battle of, 135.

VERA CRUZ, siege of, 56.
VICKSBURG, campaign, 213, 217, 218, 219, 220, 223 and 226; siege of, 224 and 225.
VIRGINIA, Antietam campaign, 133, 134 and 147; theater of operations, Bull Run, first battle, 67 and 68; Bull Run, second battle, 116, 117, 118, 119, 121, 122, 123, 124 and 132; Cornwallis and Lafayette, 28; Fredericksburg campaign, 148; operations between Grant and Lee, 246, 247, 248, 258, 268, 270 and 280; operations between Lee and Meade, 243, 244, 245 and 246; Peninsular campaign, 94, 95, 96, 97, 98, 100, 103; Stuart's raid (after Antietam), 147; Wilderness campaign, 243, 244, 245, 246, 247 and 248; Wilson's raid, 275.

WASHINGTON, capture of, 38 and 44.
WASHINGTON'S MARCH TO YORKTOWN, 29; retreat through New Jersey, 13.
WEST INDIES, 310.
WHEELER'S RAID (in Tennessee), 238.
WILDERNESS, battle of, 246, 247, 248, 249, 250, 251, 252, 253, 254 and 255; campaign, 243, 244, 245, 246, 247 and 248.
WILLIAM HENRY, FORT, 5; siege of, 6.
WILSON'S RAID (in Virginia), 275.

YELLOW TAVERN, battle of, 258.
YORKTOWN, siege of, 31; Washington's march to, 29.

BRITISH COLONIES
AND
NORTHERN NEW FRANCE
GULF OF
ST LAWRENCE
GASPE
ISLE ROYAL or
CAPE BRETON I.
Jean
Ft. Gaspereau
Beausejour
Micmacs
Ft. St. John
Abenakis
BAY OF FUNDY
Pt. Halifax
Annapolis
ACADIA
Riv. St. Lawrence
Quebec
CANADA
Three Rivers
Montreal
Riv. Ottawa
L. Nipissing
Caughnawaga
St. John
Ile-au-noix
L. Champlain
Crown Pt.
Ticonderoga
L. George
Ft. Edward
Boston
HAMPSHIRE
MASS.
CONN.
R. I.
Ft. Augustin
New York
N. JERSEY
Philadelphia
DEL.
MARYLAND
Alexandria
VIRGINIA
Williamsburg
R. James
R. Roanoke
Cherokees
Shawanoes
Delawares
Mingoes
Venango
Ft. Duquesne
Ft. Cumberland
Ft. Le Boeuf
Presquisle
PENNSYLVANIA
FIVE NATIONS
Albany
L. Oneida
Oswego
Ft. Niagara
Ft. Toronto
LAKE ONTARIO
La Presentation
Ft. Frontenac
LAKE ERIE
Wyandots
Detroit
Ft. St. Joseph
Ft. Miamis
Maumee R.
Kankakee
Miamis
Ft. Fort
Vincennes
Riv. Ohio
Ft. Chartres
Kaskaskia
Riv. Missouri
Illinois
Riv. Iowas
Mississippi
Sioux
Ottigamics
Sacs
R. Wisconsin
Ft. La Bay
Fox R.
Winnebagoes
Menomonies
Green Bay
LAKE MICHIGAN
Ottawas
Pottawattamies
Ojibwas
LAKE HURON
Michilimackinac
Ft. Ste. Marie
LAKE SUPERIOR
Ojibwas
ATLANTIC OCEAN
AN.

Fresh Water Cove
GABARUS BAY
Flat Point
HARBOR
West Gate
LOUISBURG
Horsh
Rochford Pt.
Goat Island
Light House Point
White Point
Black Point
LOUISBURG
Scale of feet
100 200 300 400 500 600

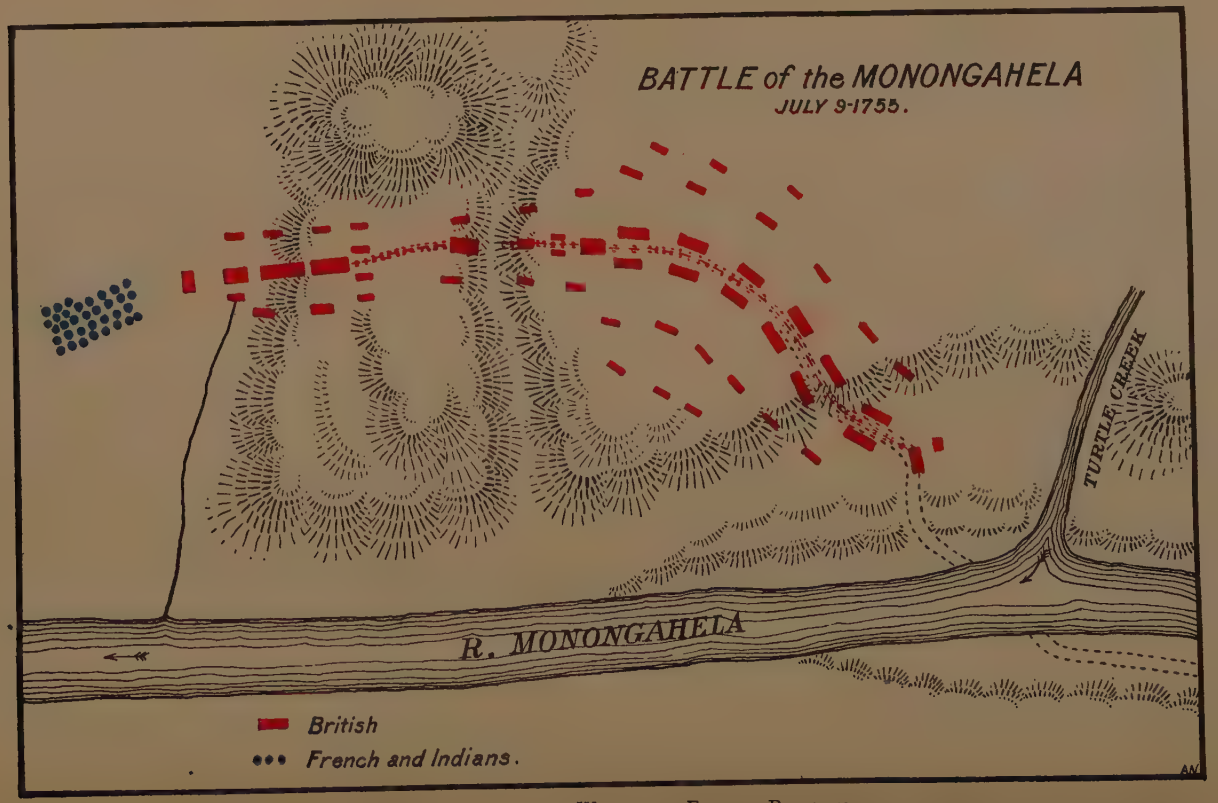
BATTLE of the MONONGAHELA
JULY 9-1755.
TURTLE CREEK
R. MONONGAHELA
British
French and Indians.

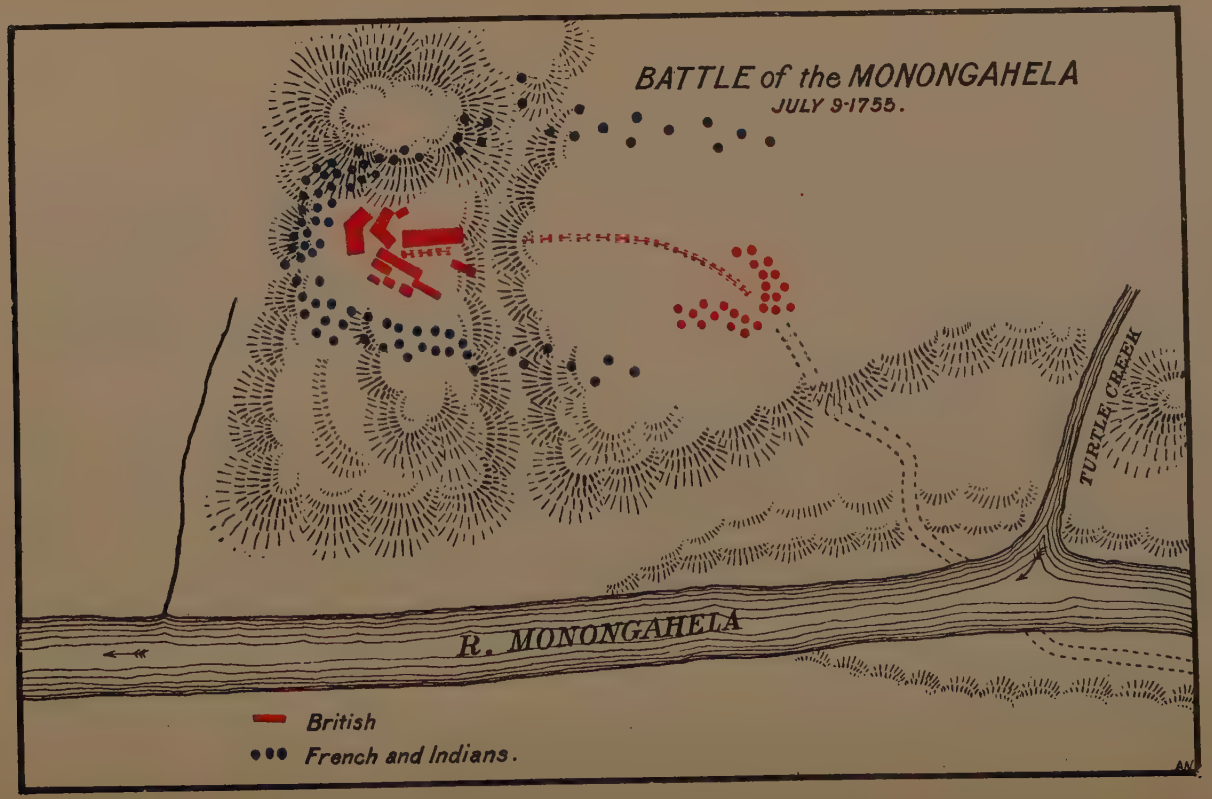

From Montcalm and Wolfe, by Francis Parkman.
By special permission of the publishers, Little, Brown, and Company.

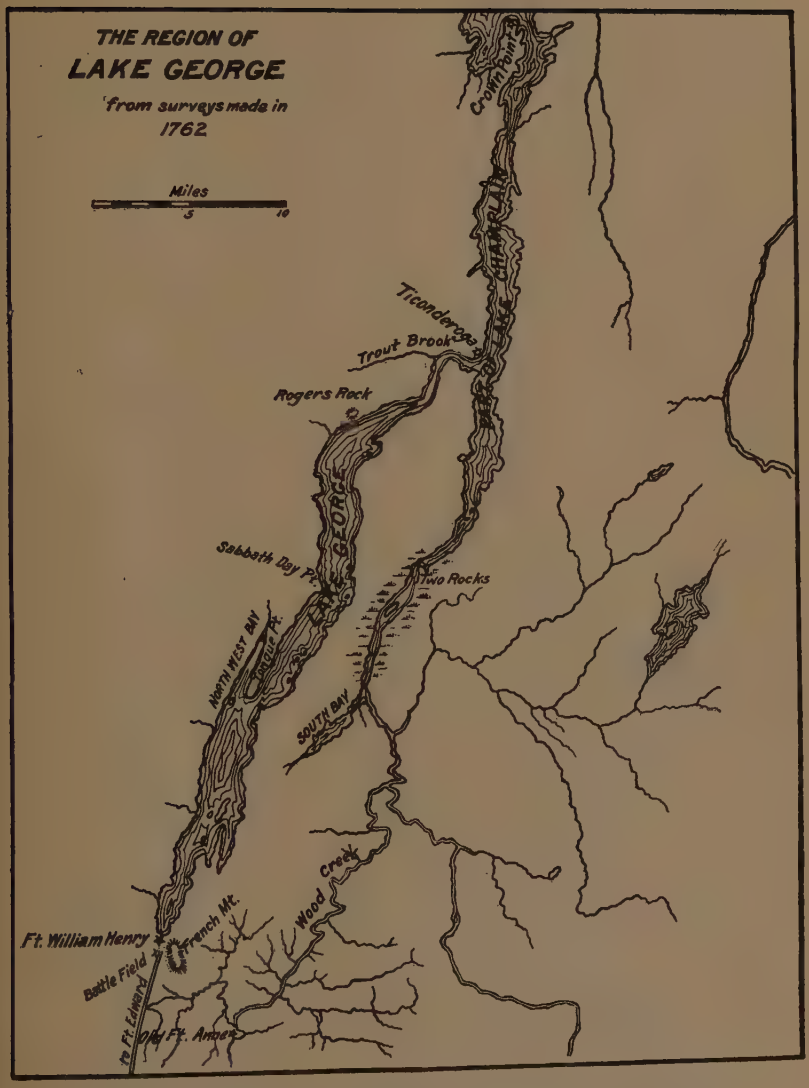

From Montcalm and Wolfe, by Francis Parkman.
By special permission of the publishers, Little, Brown, and Company.

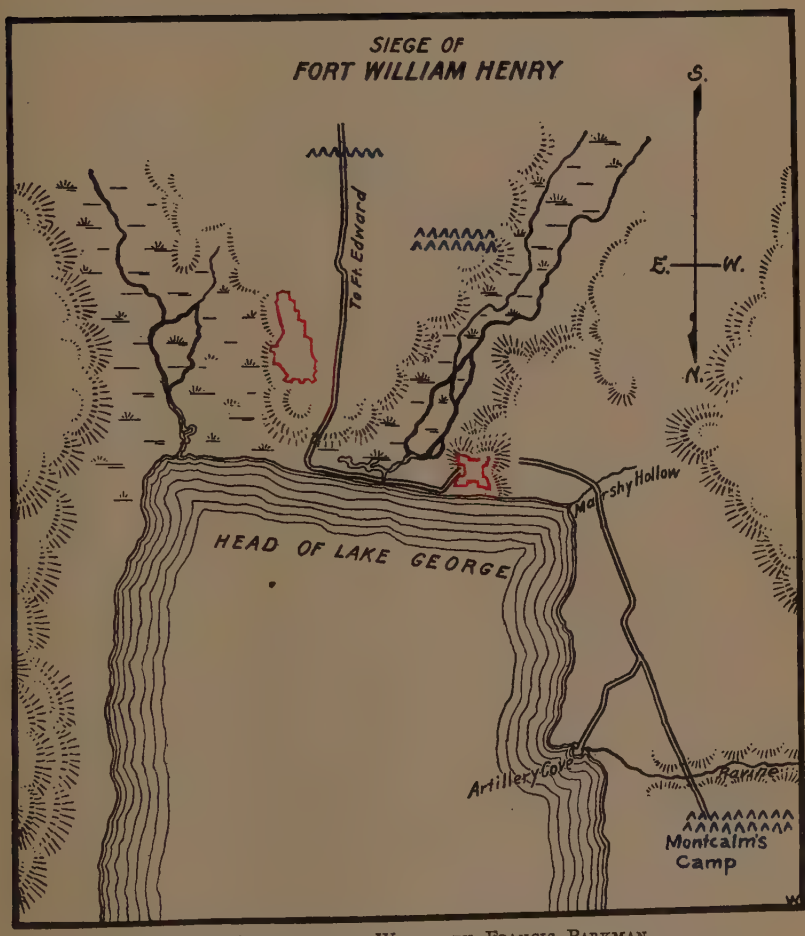

From Montcalm and Wolfe, by Francis Parkman.
By special permission of the publishers, Little, Brown, and Company.

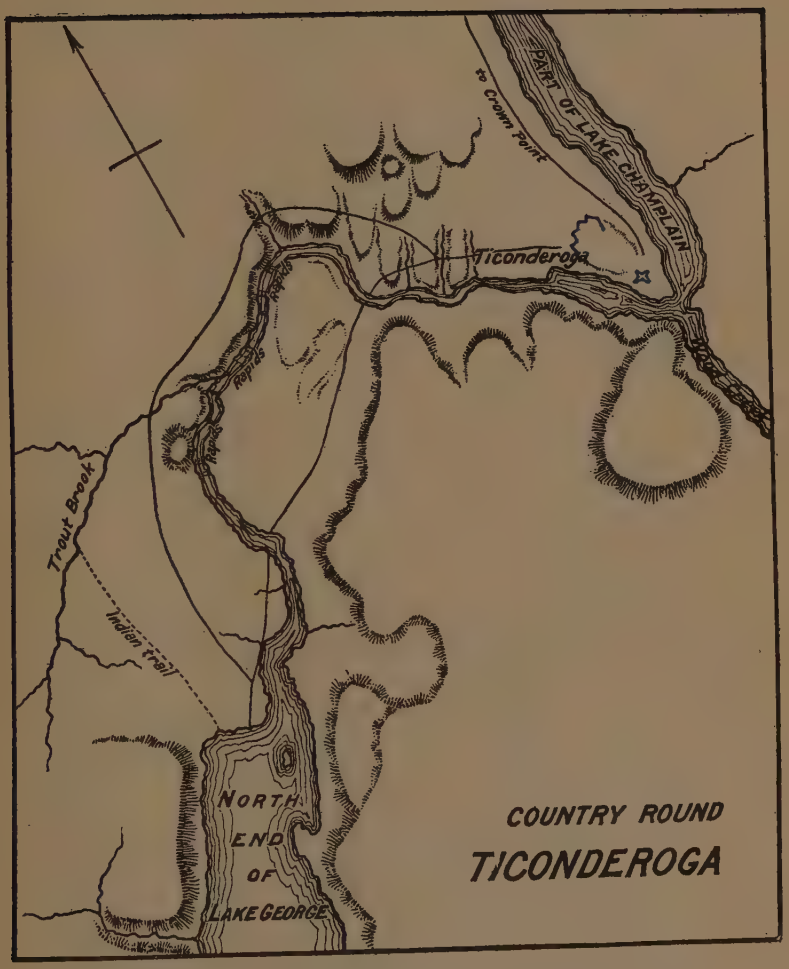

From Montcalm and Wolfe, by Francis Parkman.
By special permission of the publishers, Little, Brown, and Company.

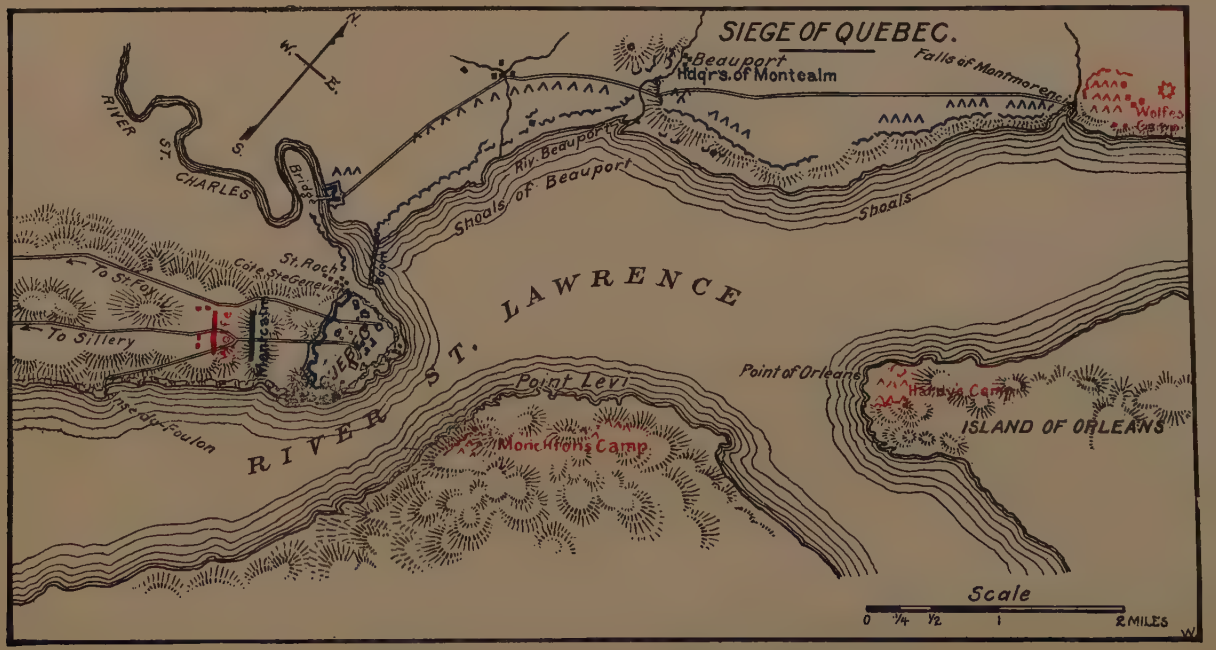

From Montcalm and Wolfe, by Francis Parkman.
By special permission of the publishers, Little, Brown, and Company.

From The True History of The American Revolution,
by Sydney George Fisher.
By special permission of the author and of the publishers, J. B. Lippincott Co.

From The True History of The American Revolution,
by Sydney George Fisher.
By special permission of the author and of the publishers, J. B. Lippincott Co.

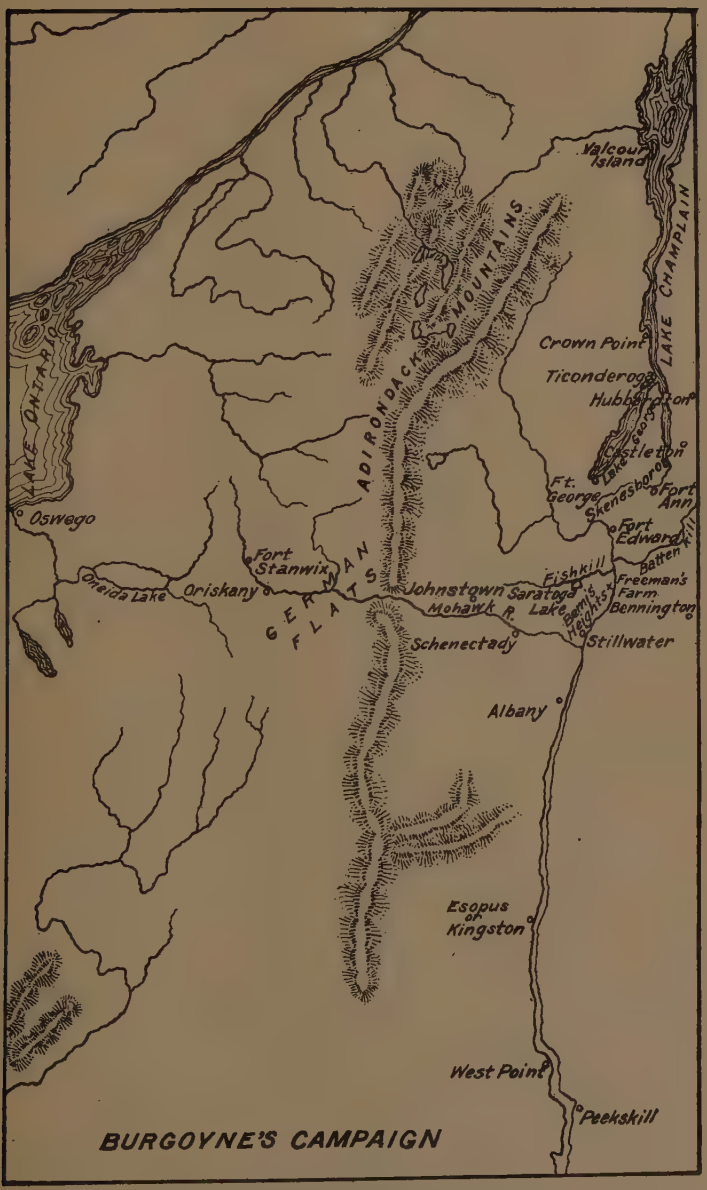

From The American Revolution, by John Fiske.
By special permission of the publishers, Houghton Mifflin Company.

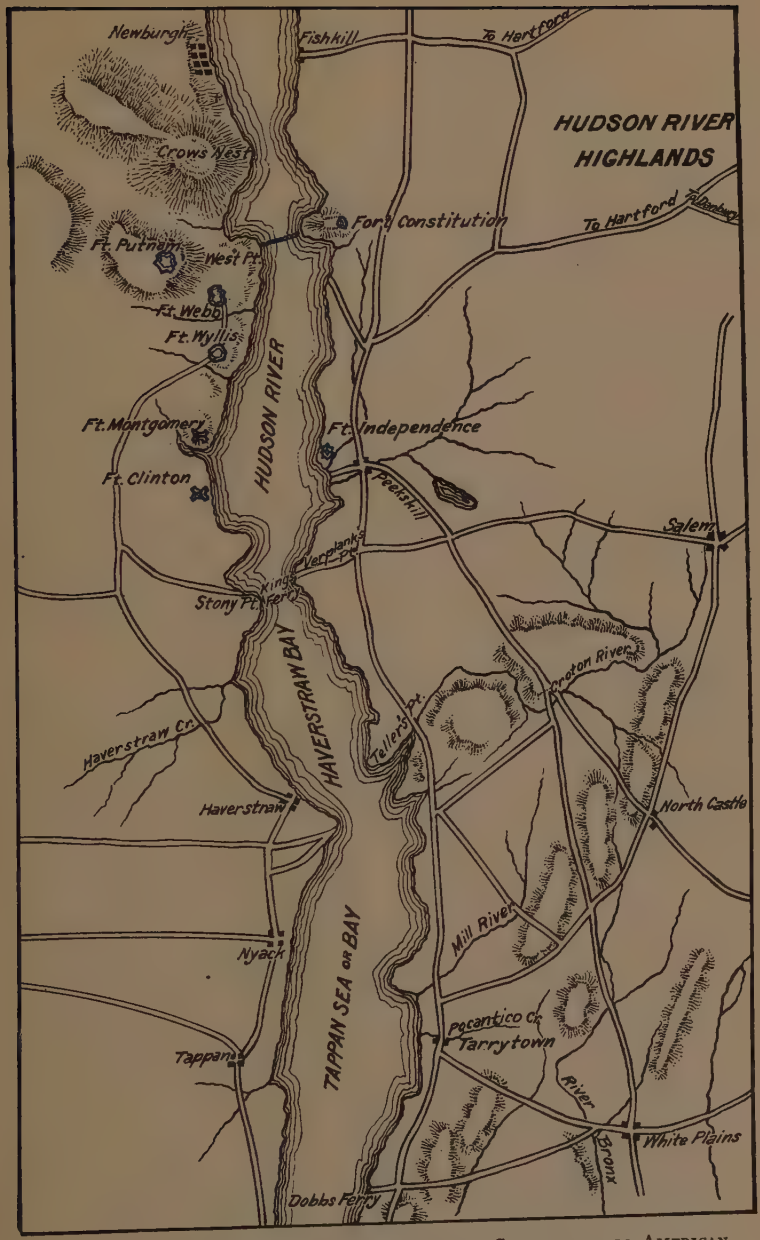

From General Carrington's Battle Maps and Charts of the American Revolution, A. S. Barnes & Co., Publishers.

By permission of the author and publishers. Copyrighted.

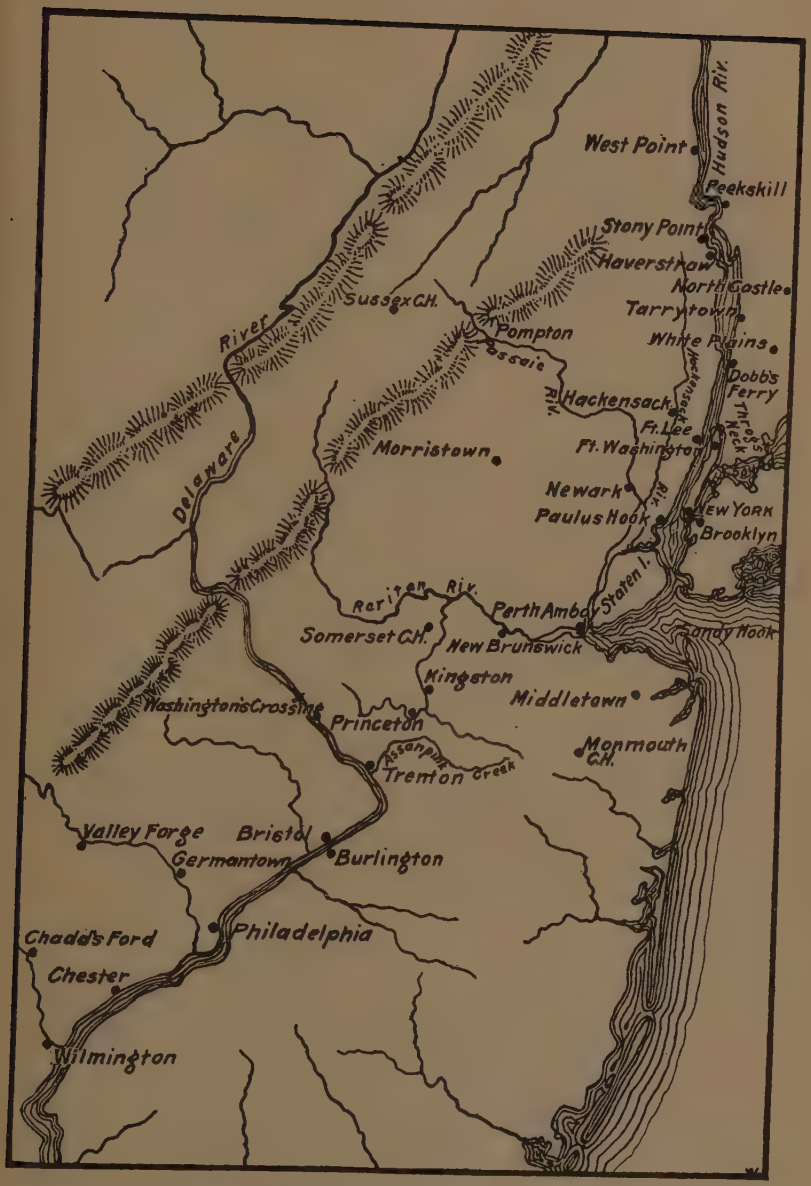

From The American Revolution, by John Fiske.
By special permission of the publishers, Houghton Mifflin Company.

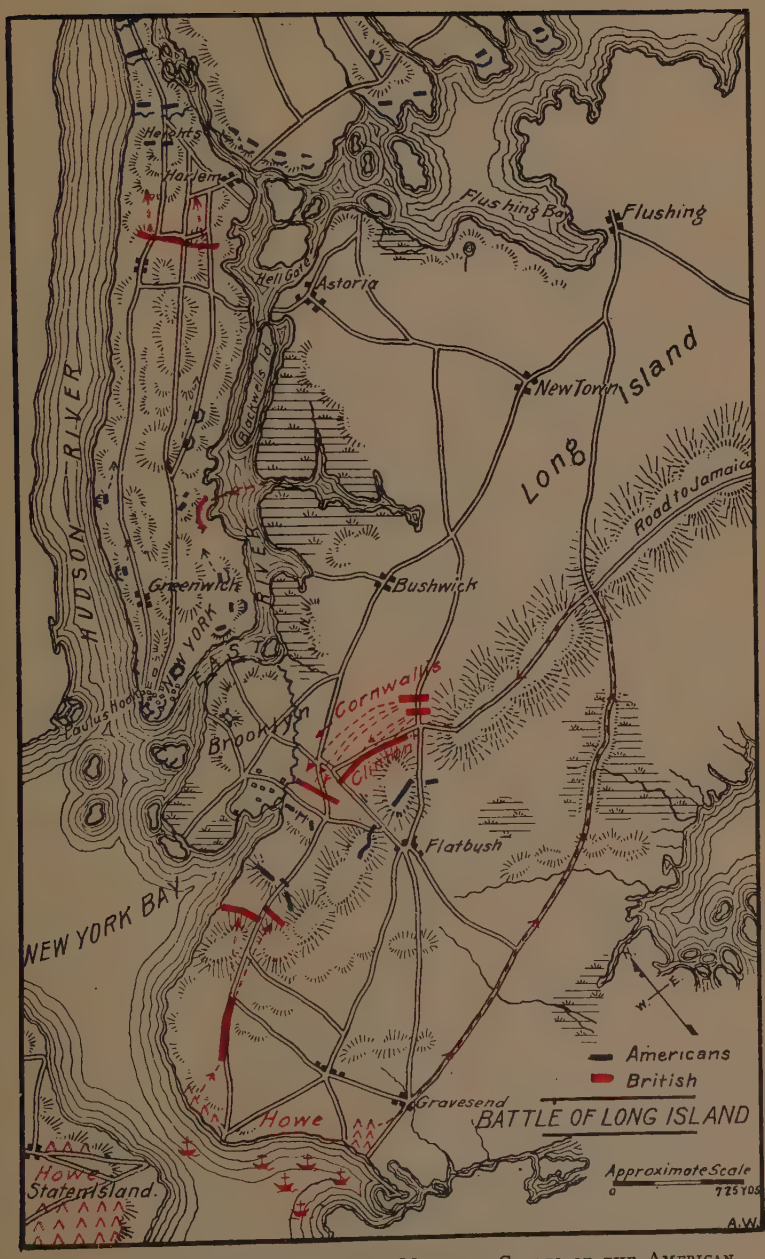

From General Carrington's Battle Maps and Charts of the American Revolution, A. S. Barnes & Co., Publishers.

By permission of the author and publishers. Copyrighted.

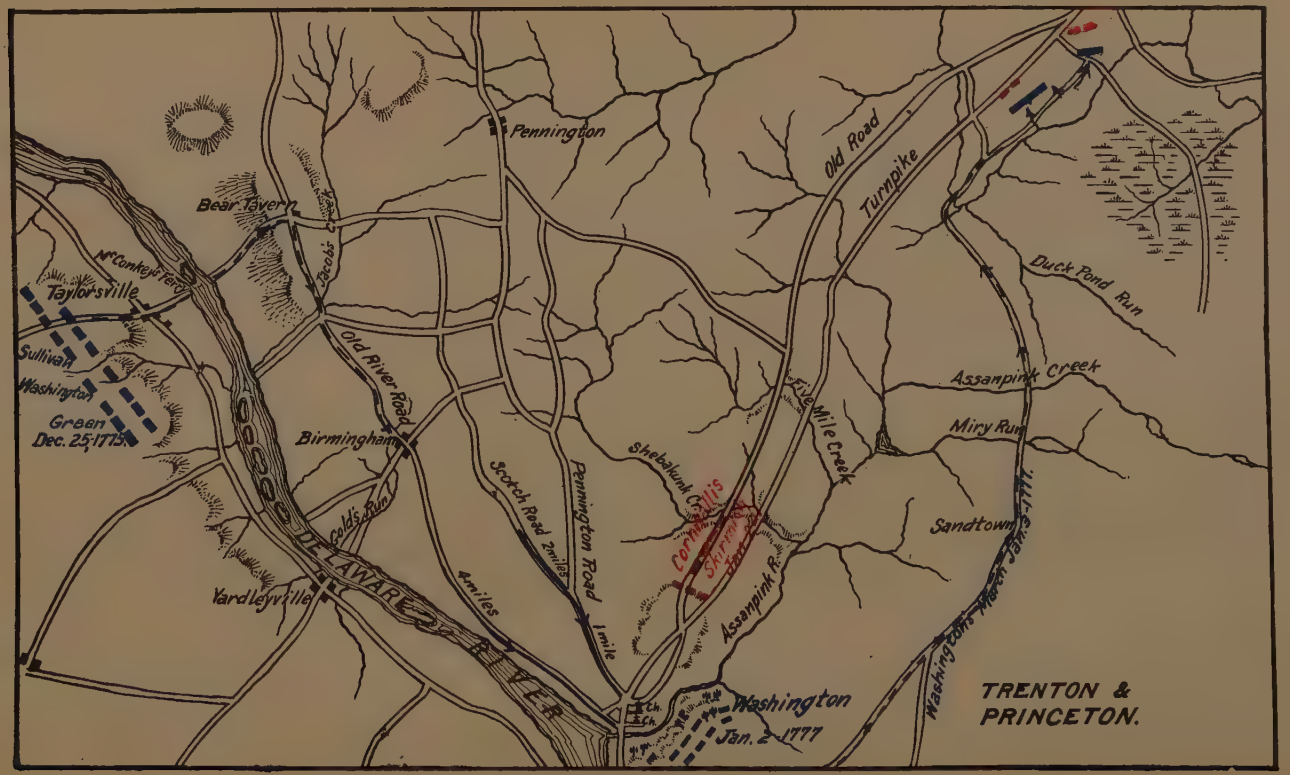

From General Carrington's Battle Maps and Charts of the American Revolution, A. S. Barnes & Co., Publishers.
By permission of the author and publishers. Copyrighted.

From The American Revolution, by John Fiske.
By special permission of the publishers, Houghton Mifflin Company.

From The American Revolution, by John Fiske.
By special permission of the publishers, Houghton Mifflin Company.

From The True-History of The American Revolution,
by Sydney George Fisher.
By special permission of the author and of the publishers, J. B. Lippincott Co.

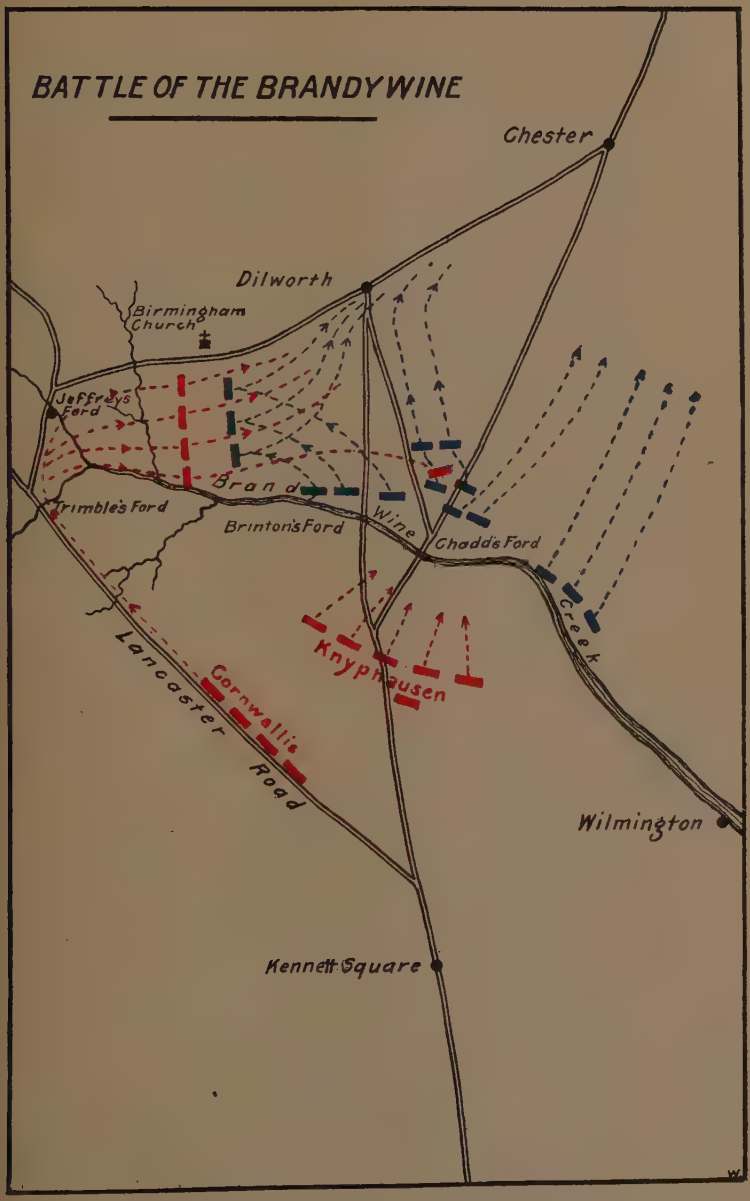

From The American Revolution, by John Fiske.
By special permission of the publishers, Houghton Mifflin Company.

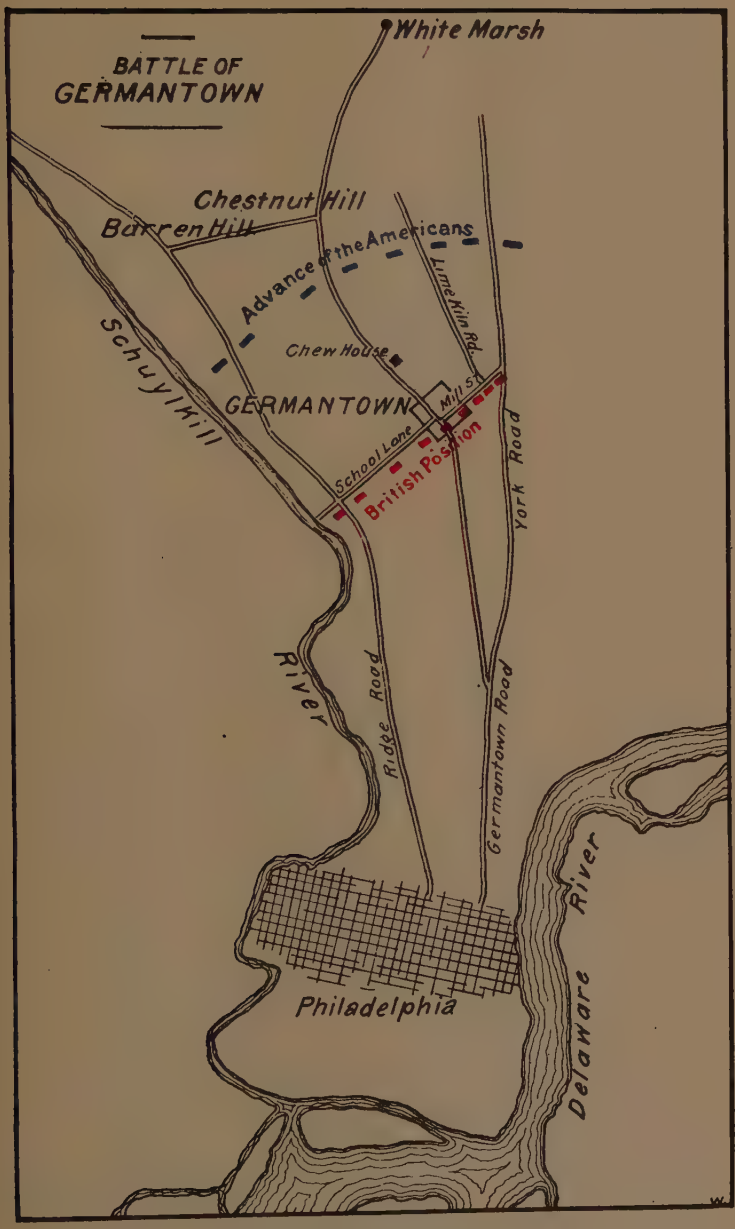

From The True History of The American Revolution,
by Sydney George Fisher.
By special permission of the author and of the publishers, J. B. Lippincott Co.

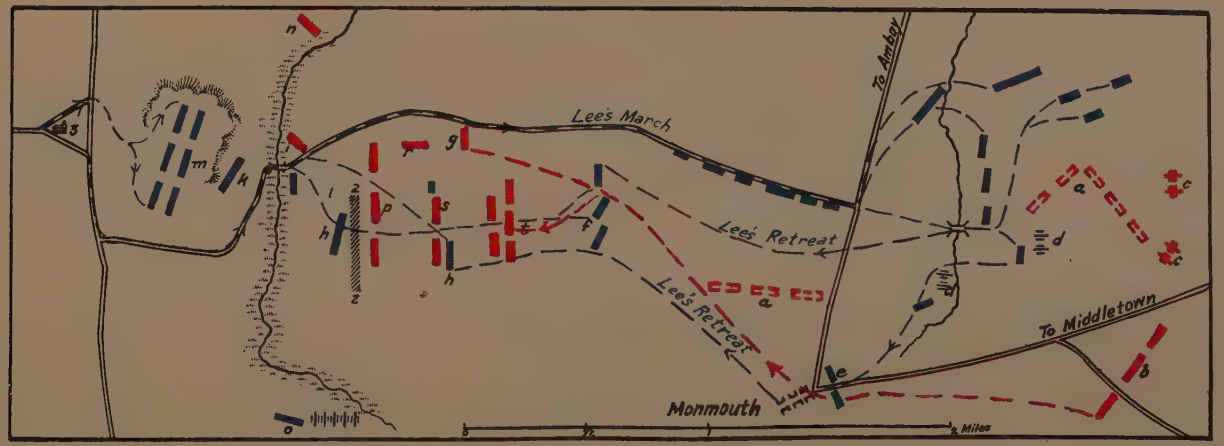

a Position occupied by the British the night before the battle.
b British detachment moving towards Monmouth.
c British batteries.
d Captain Oswald's American batteries.
e American troops formed near the court-house.
f First position taken by Gen. Lee in his retreat.
g Attack by a party of British in the woods.
h Position taken by General Lee.
i British detachment.
k Last position of the retreating troops.
m Army formed by General Washington after he met General Lee retreating.
n British detachment. *o* American battery.
p Principal action.
r First position of the British after the action.
s Second position.
t British passed the night after the battle.
1 Where Washington met Lee retreating.
2 Hedge-row. 3 Meeting-house.

From The American Revolution, by John Fiske.
By special permission of the publishers, Houghton Mifflin Company.

From The American Revolution, by John Fiske.
By special permission of the publishers, Houghton Mifflin Company.

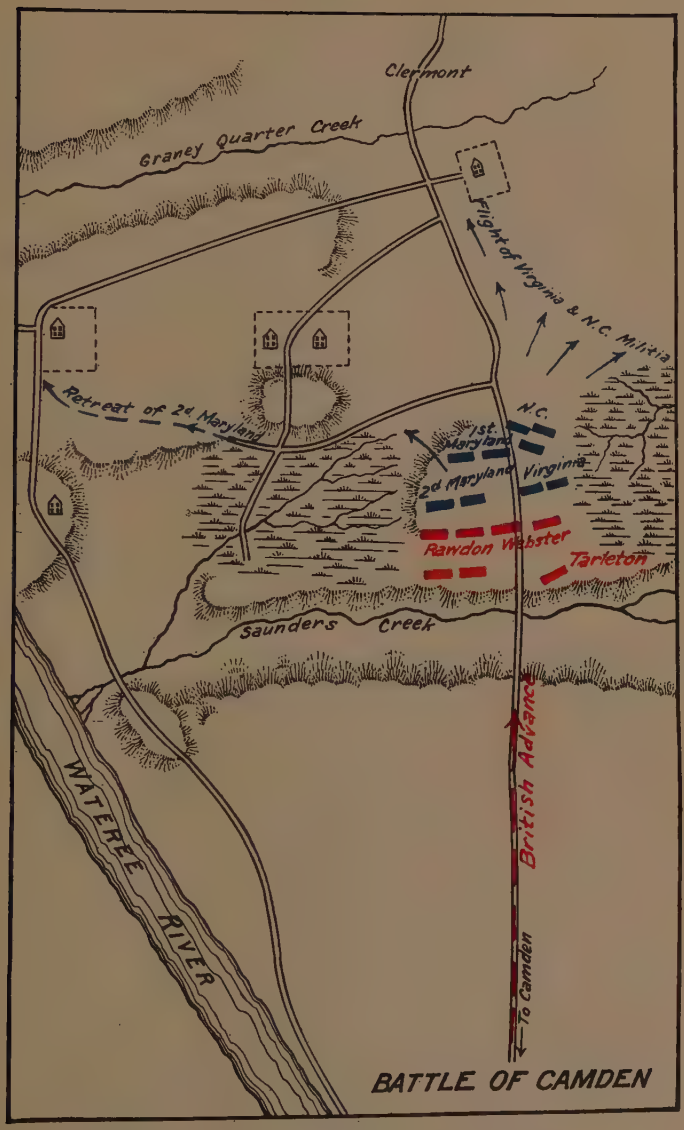

From The American Revolution, by John Fiske.
By special permission of the publishers, Houghton Mifflin Company.

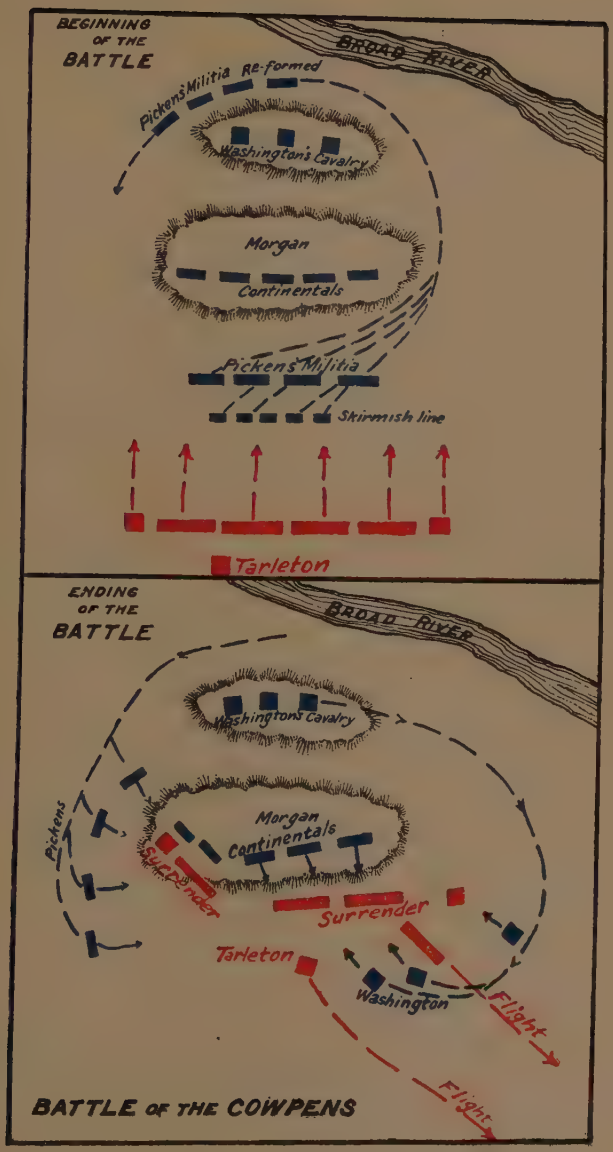

From The American Revolution, by John Fiske.
By special permission of the publishers, Houghton Mifflin Company.

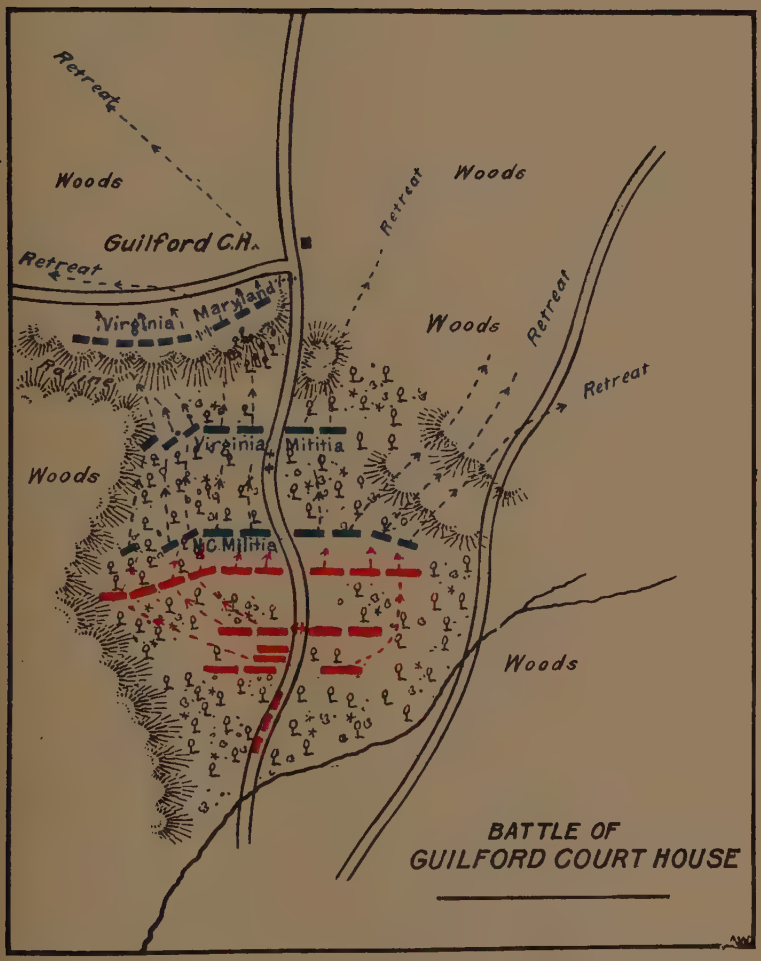

From General Carrington's Battle Maps and Charts of the American Revolution, A. S. Barnes & Co., Publishers.

By permission of the author and publishers. Copyrighted.

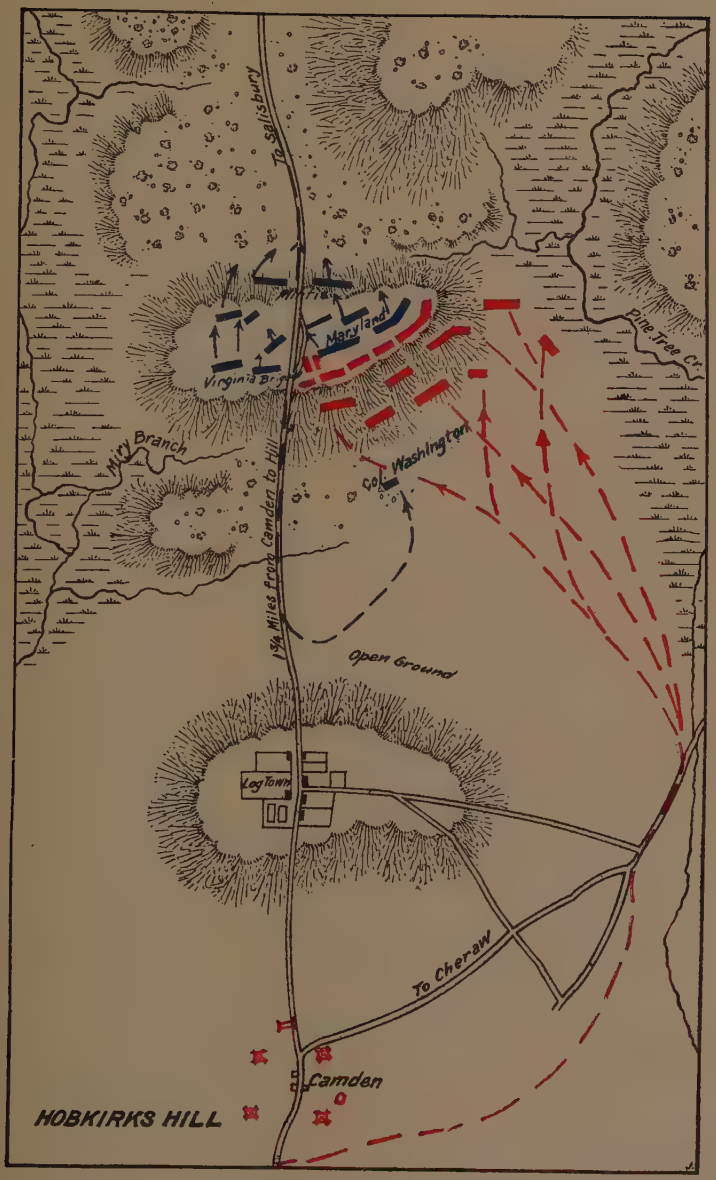

From General Carrington's Battle Maps and Charts of the American Revolution, A. S. Barnes & Co., Publishers.
By permission of the author and publishers. Copyrighted.

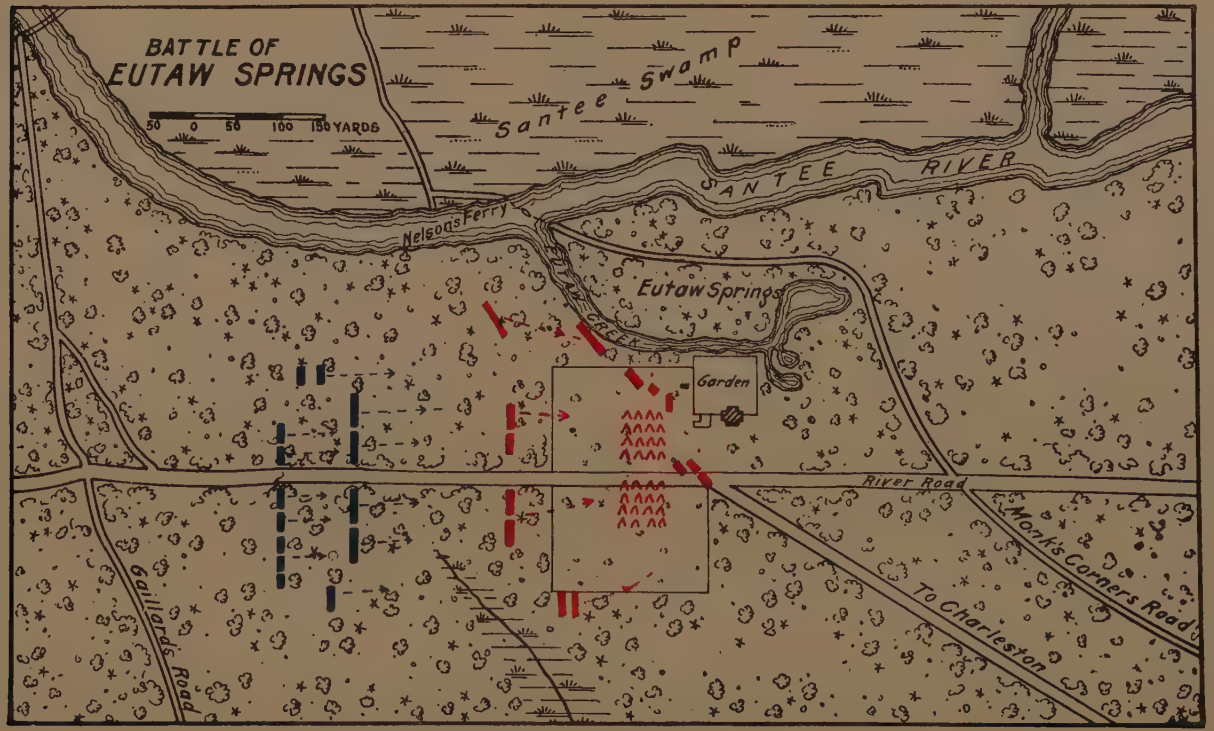

From General Carrington's Battle Maps and Charts of the American Revolution, A. S. Barnes & Co., Publishers.
By permission of the author and publishers. Copyrighted.

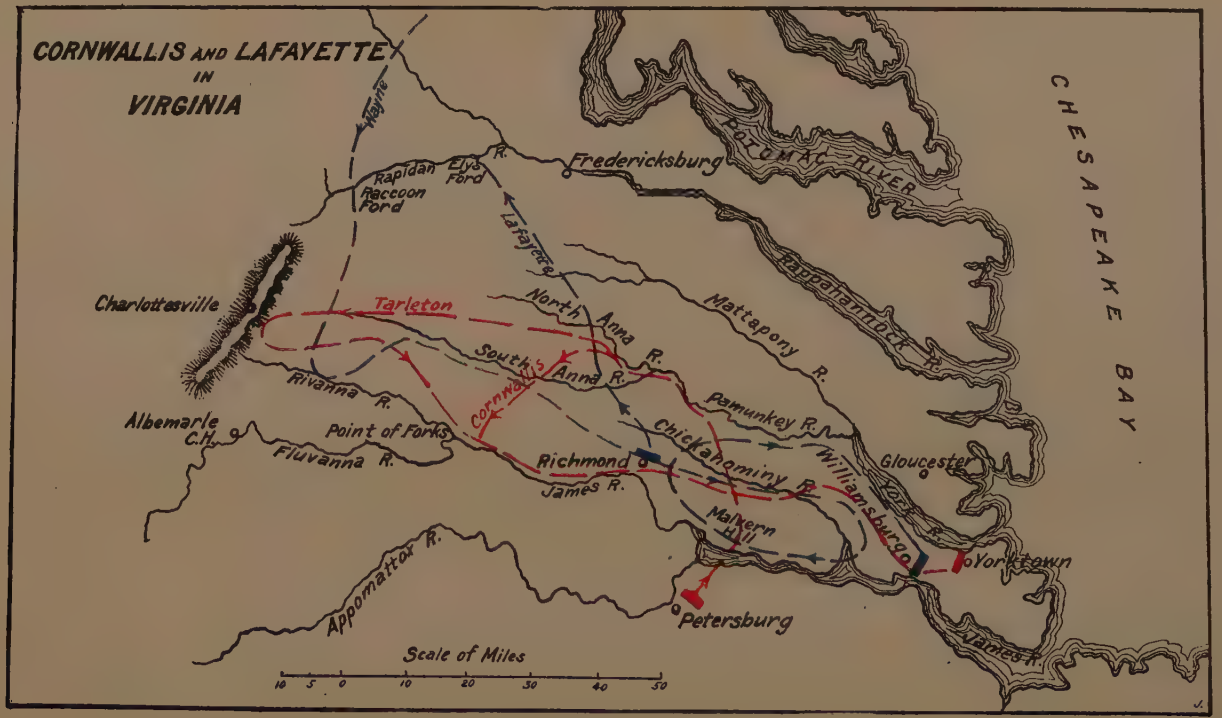

From The American Revolution, by John Fiske.
By special permission of the publishers, Houghton Mifflin Company.

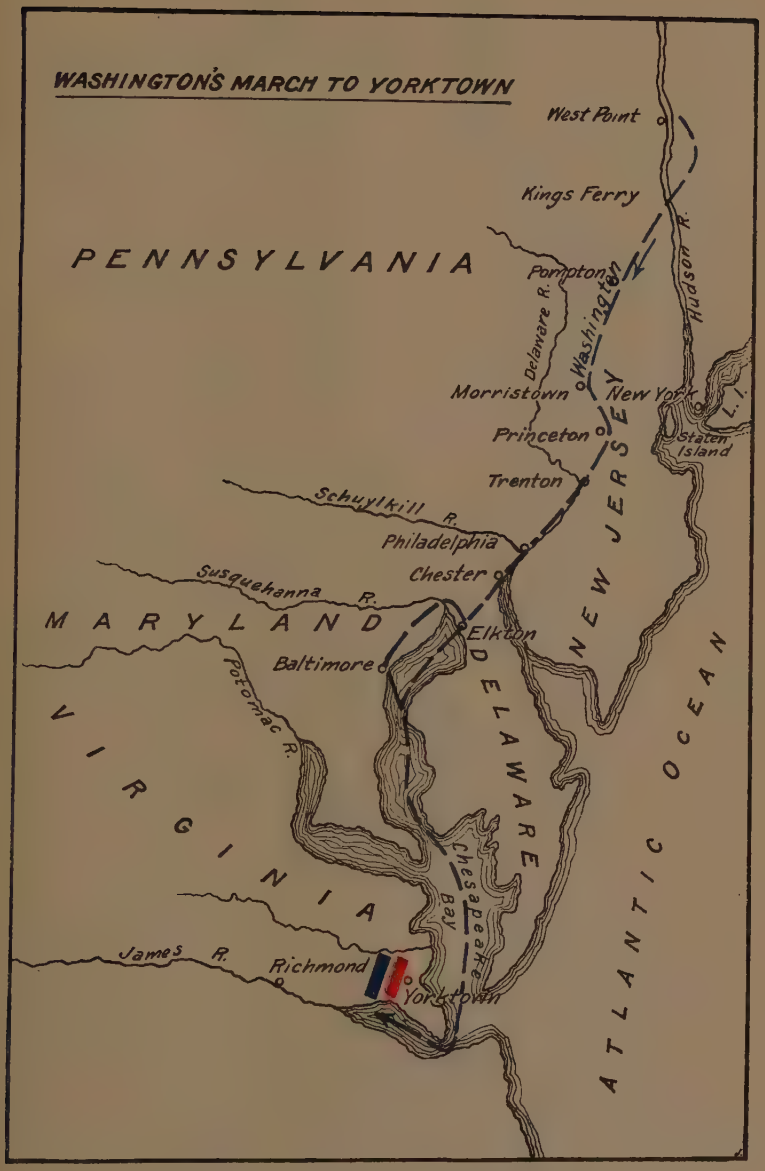

From The American Revolution, by John Fiske.
By special permission of the publishers, Houghton Mifflin Company.

From General Carrington's Battle Maps and Charts of the American Revolution, A. S. Barnes & Co., Publishers.

By permission of the author and publishers. Copyrighted.

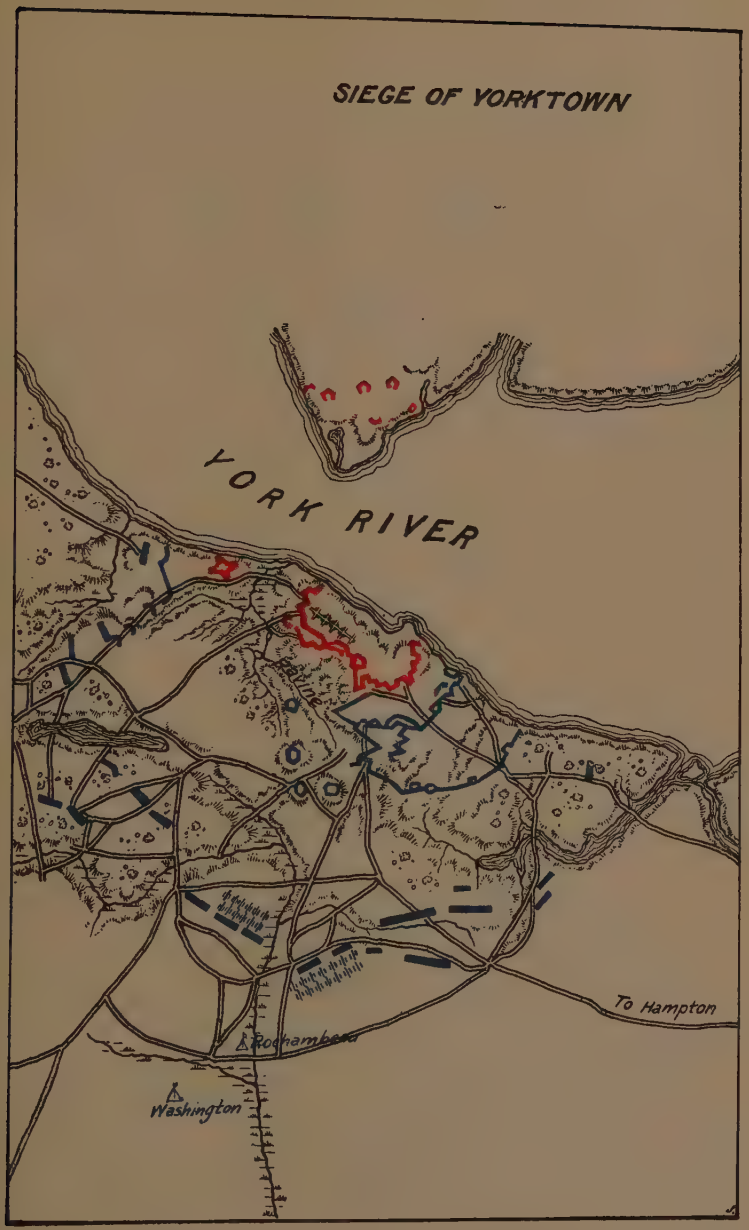

From General Carrington's Battle Maps and Charts of the American Revolution, A. S. Barnes & Co., Publishers.
By permission of the author and publishers. Copyrighted.

From History of The United States, by Henry Adams.
By special permission of the author and of the publishers.
Copyright, 1890, Charles Scribner's Sons.

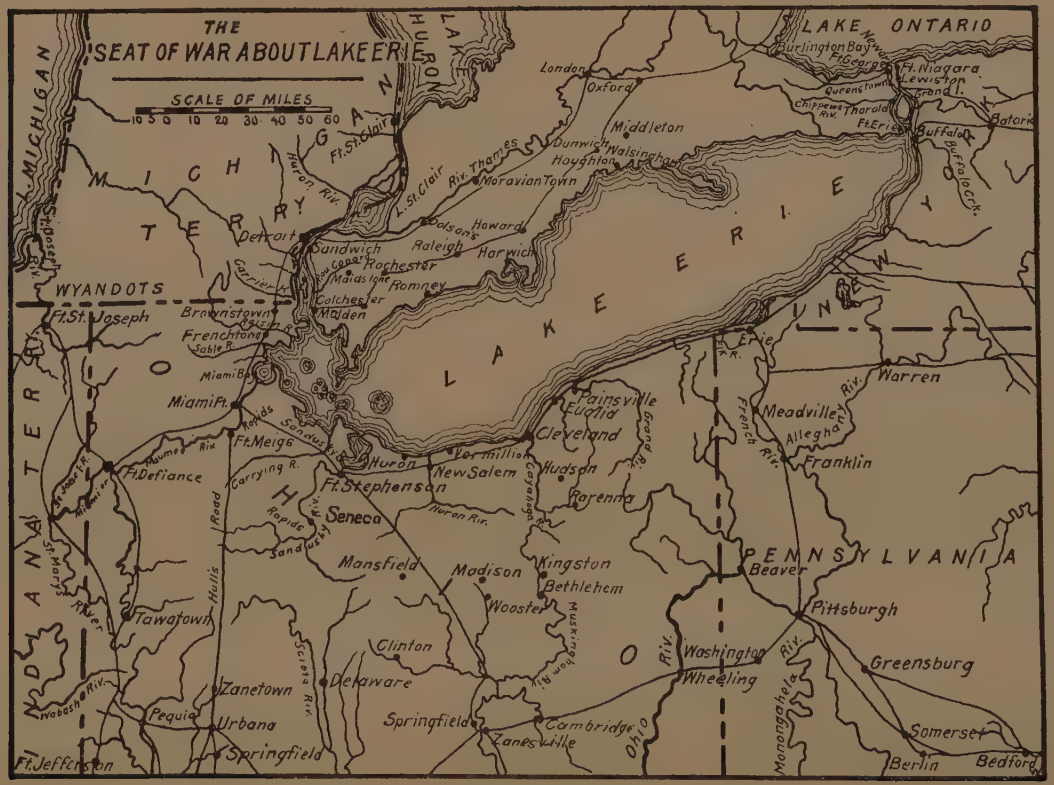

From History of The United States, by Henry Adams.
By special permission of the author and of the publishers.
Copyright, 1890, Charles Scribner's Sons.

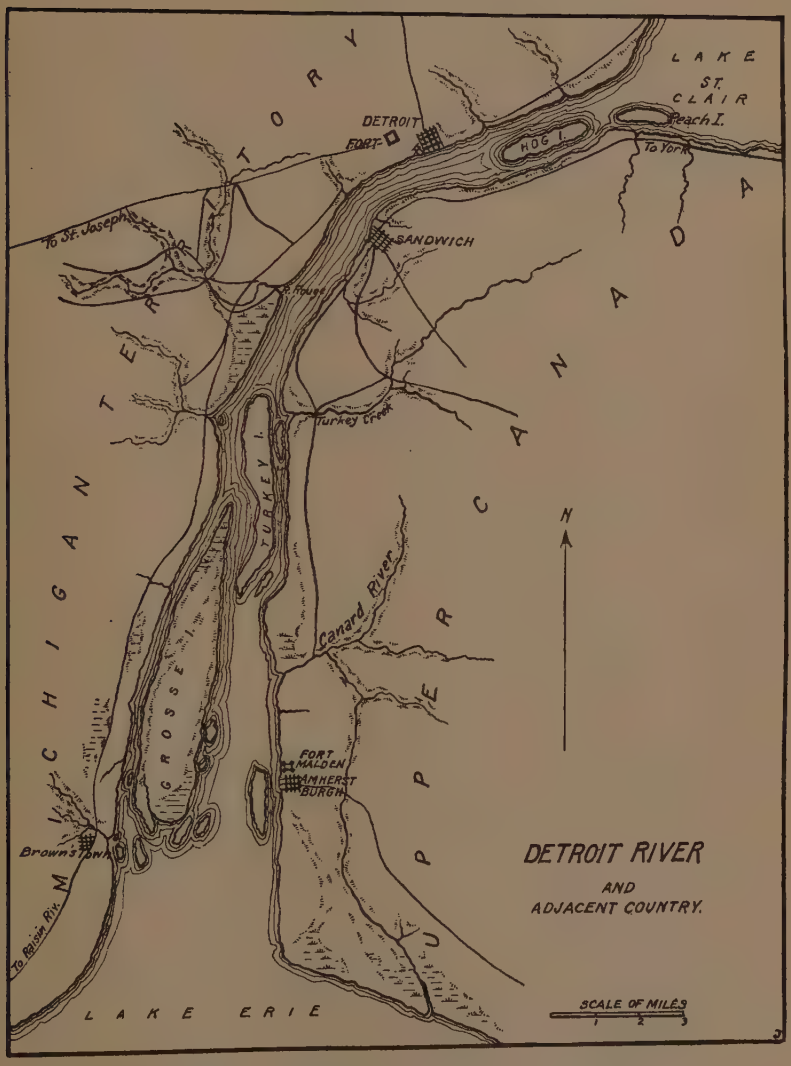

From History of The United States, by Henry Adams.
By special permission of the author and of the publishers.
Copyright, 1890, Charles Scribner's Sons.

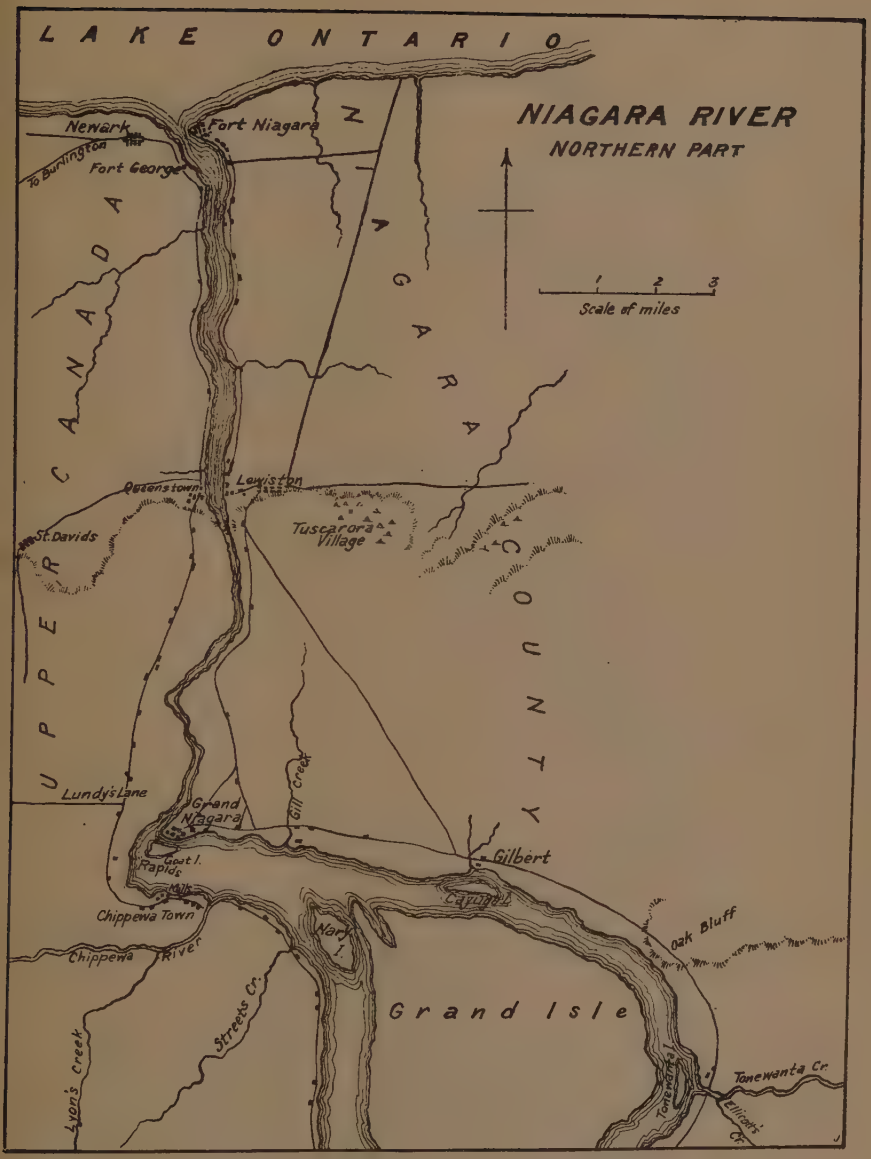

From History of The United States, by Henry Adams.
By special permission of the author and of the publishers.
Copyright, 1890, Charles Scribner's Sons.

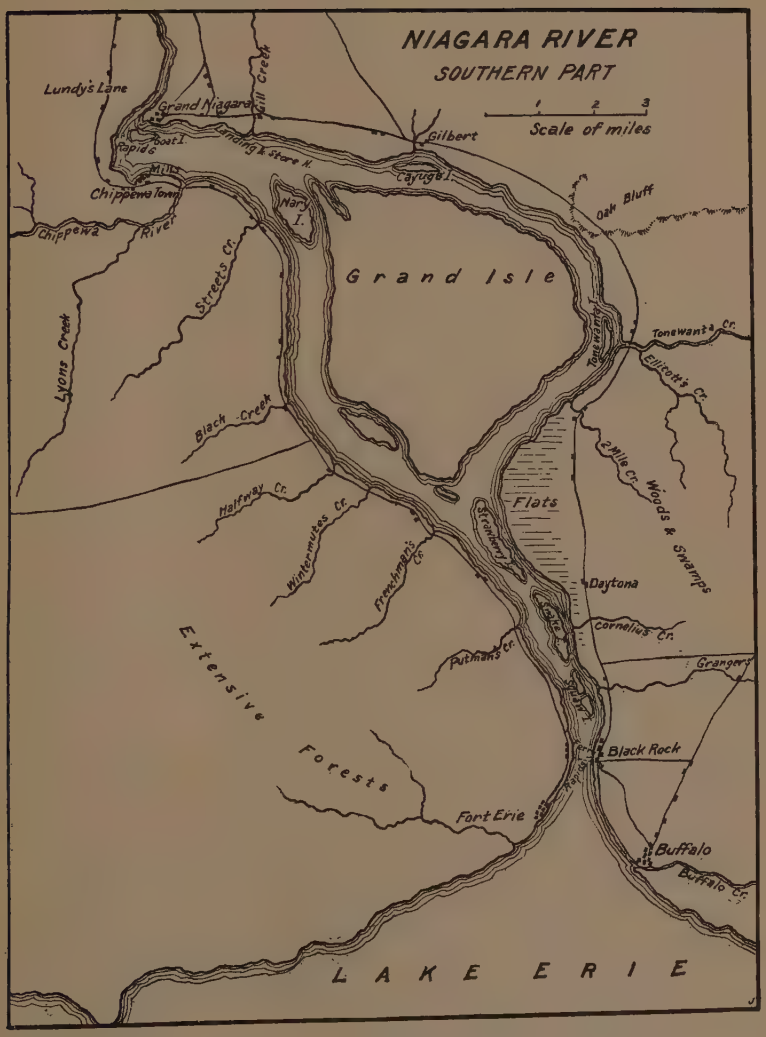

From History of The United States, by Henry Adams.
By special permission of the author and of the publishers.
Copyright, 1890, Charles Scribner's Sons.

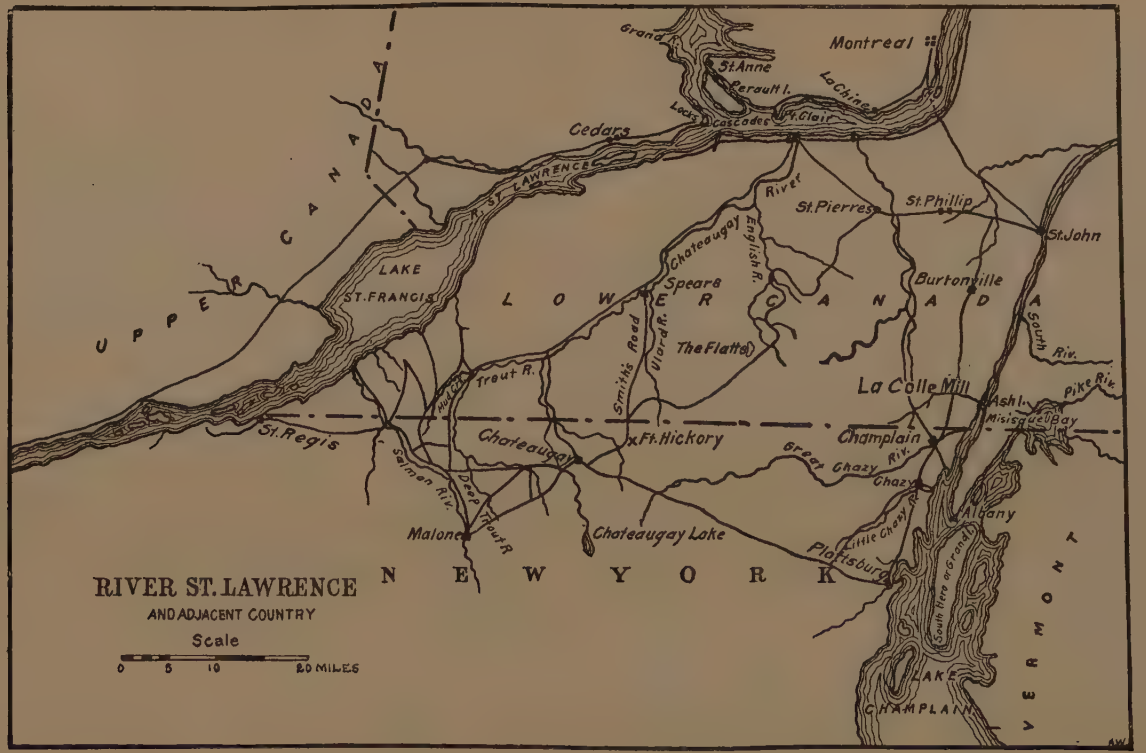

From History of The United States, by Henry Adams.
By special permission of the author and of the publishers.
Copyright, 1890, Charles Scribner's Sons.

From History of The United States, by Henry Adams.
By special permission of the author and of the publishers.
Copyright, 1890, Charles Scribner's Sons.

From History of The United States, by Henry Adams.
By special permission of the author and of the publishers.
Copyright, 1890, Charles Scribner's Sons.

From History of The United States, by Henry Adams.
By special permission of the author and of the publishers.
Copyright, 1890, Charles Scribner's Sons.

From History of The United States, by Henry Adams.
By special permission of the author and of the publishers.
Copyright, 1890, Charles Scribner's Sons.

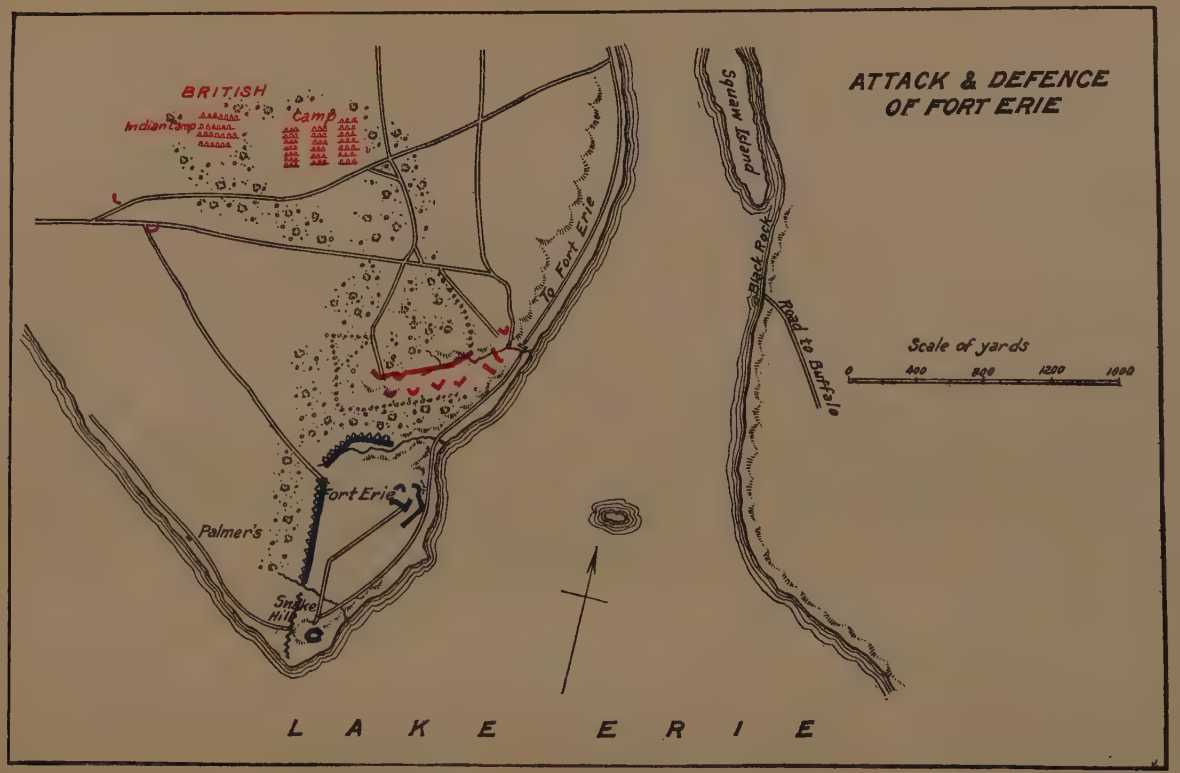

From History of The United States, by Henry Adams.
By special permission of the author and of the publishers.
Copyright, 1890, Charles Scribner's Sons.

From History of The United States, by Henry Adams.
By special permission of the author and of the publishers.
Copyright, 1890, Charles Scribner's Sons.

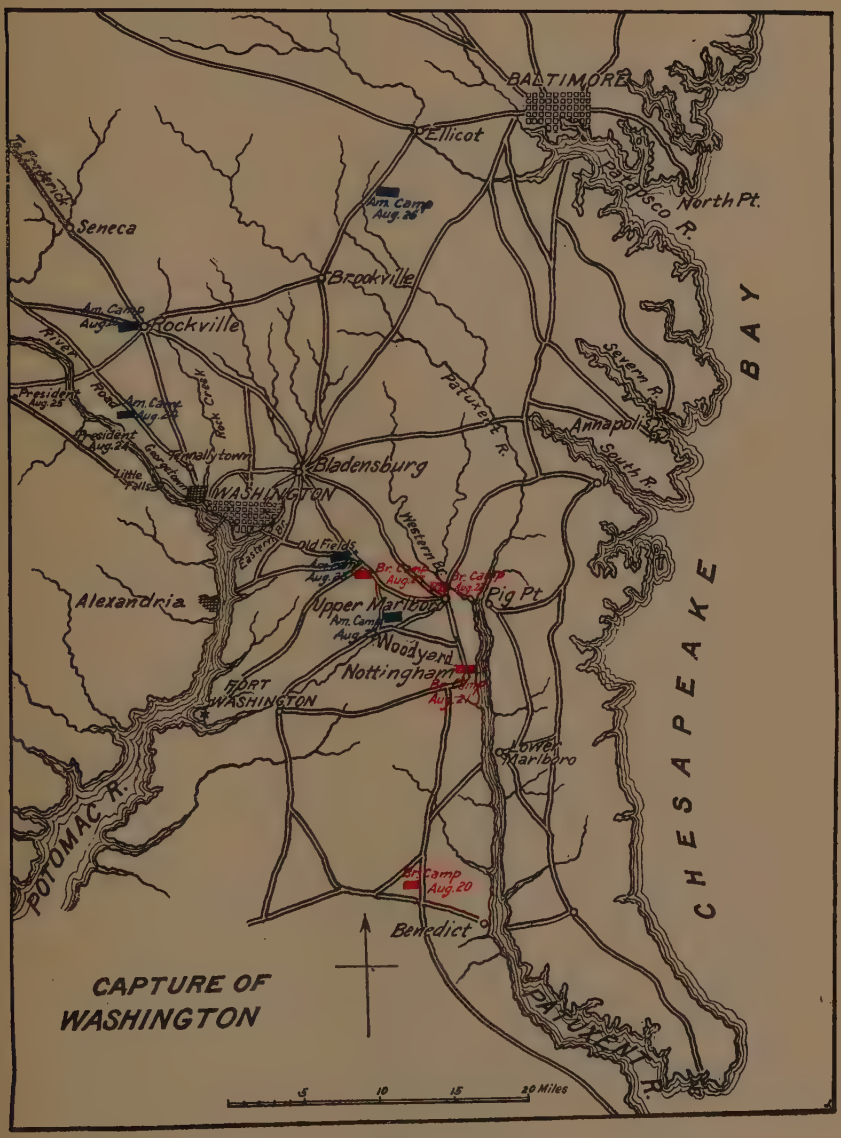

CAPTURE OF WASHINGTON

From History of The United States, by Henry Adams.
By special permission of the author and of the publishers.
Copyright, 1890, Charles Scribner's Sons.

From History of The United States, by Henry Adams.
By special permission of the author and of the publishers.
Copyright, 1890, Charles Scribner's Sons.

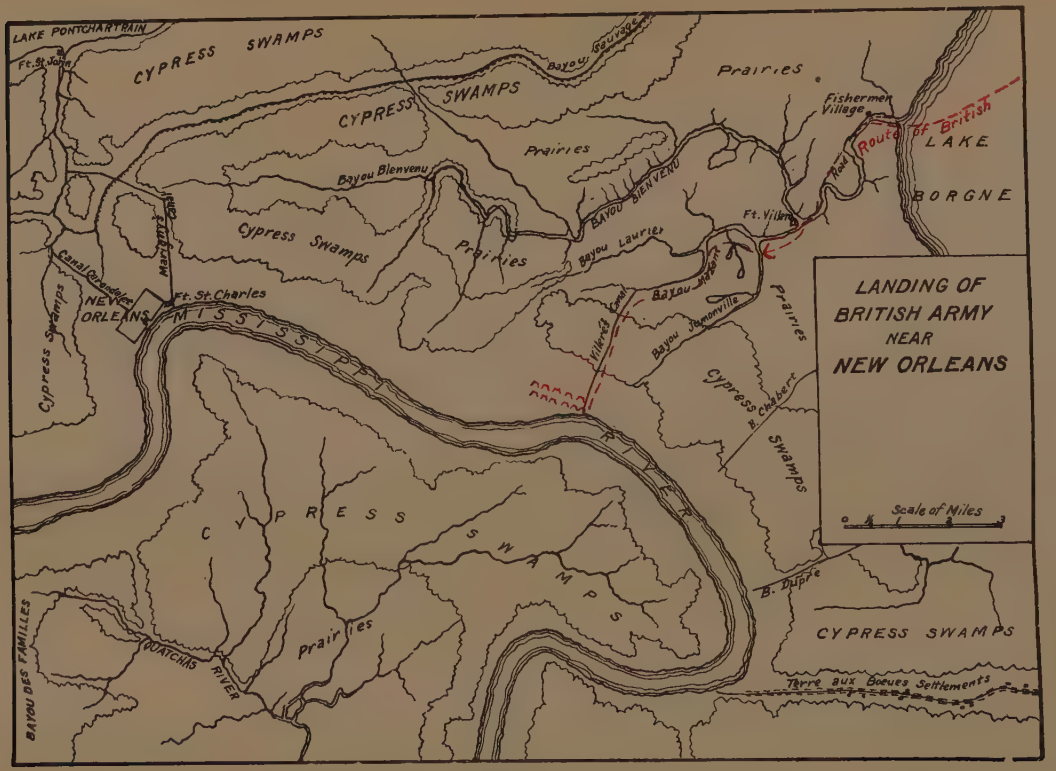

From History of The United States, by Henry Adams.
By special permission of the author and of the publishers.
Copyright, 1890, Charles Scribner's Sons.

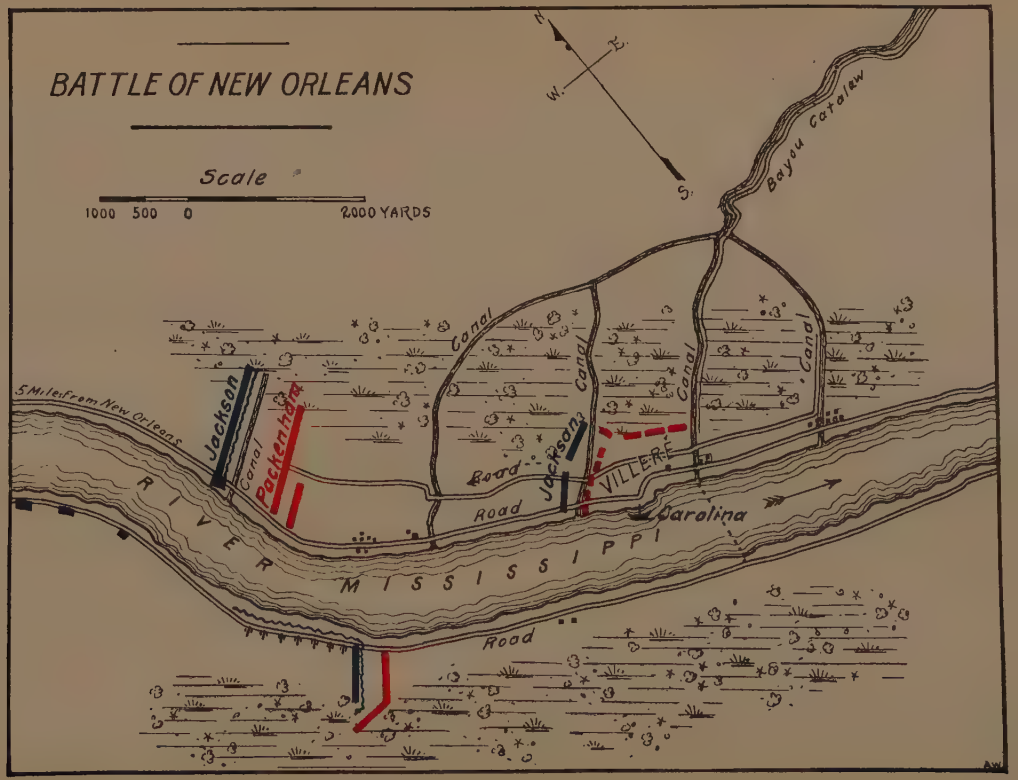

From History of The United States, by Henry Adams.
By special permission of the author and of the publishers.
Copyright, 1890, Charles Scribner's Sons.

MEXICAN WAR
Theater of Operations
Scale
20 10 0 20 40 60 80 100 MILES
Nueces R.
Corpus Christi
Padre Island
GULF OF MEXICO
Monclova
Sabinas R.
Rio Grande
Camargo
Mier
Seralvo
R. San Juan
Matamoros
Point Isabel
Brazos Santiago
Caldareta
Monterey
Saltillo
Linares
Jo Parras
Encarnacion
Salado
Victoria
Rio Santander
Venado
Tula
San Luis Potosi
TAMPICO
Sierra Madre
Lobos Island
Dolores
Tula Riv.
Tuspan
Salamanca
Querétaro
Pt. Piedras
Tula
Valladolid
MEXICO
Perote
Jalapa
Cholula
Vera Cruz
Chalco
Puebla
Alvarado
Orizaba Volc.
Anton Lizardo
AW

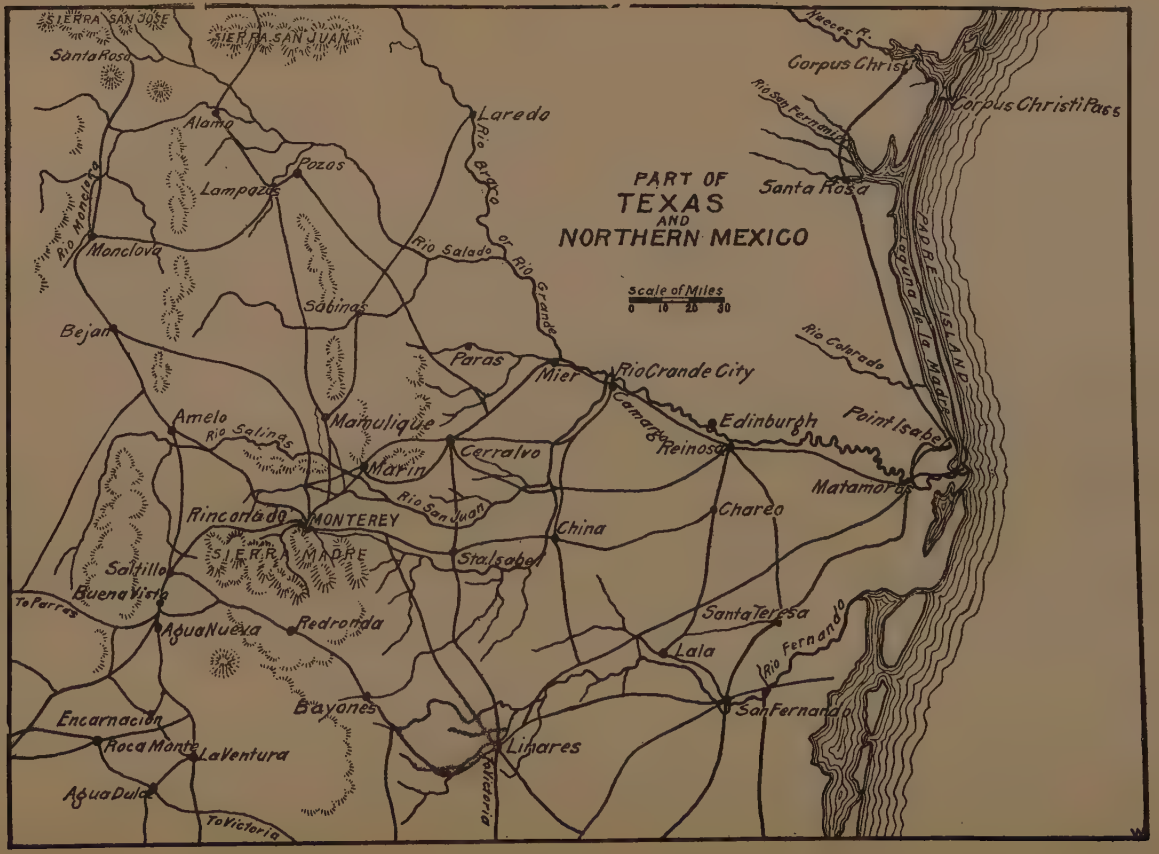

Reprinted, by special permission, from "General Taylor."

From History of The Mexican War, by General Cadmus Wilcox.
Published by The Church News Publishing Company,
Washington, D. C.

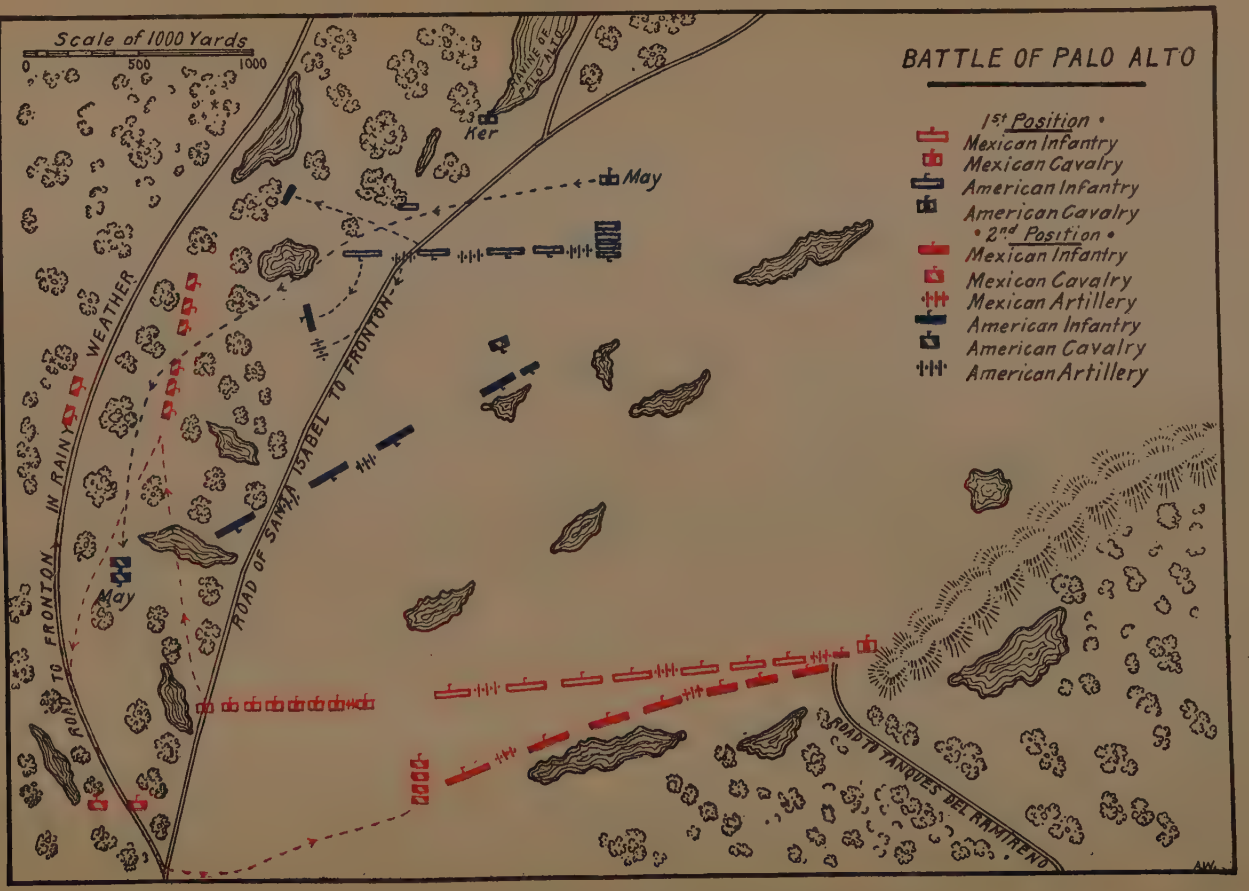

From History of The Mexican War, by General Cadmus Wilcox.
Published by The Church News Publishing Company.

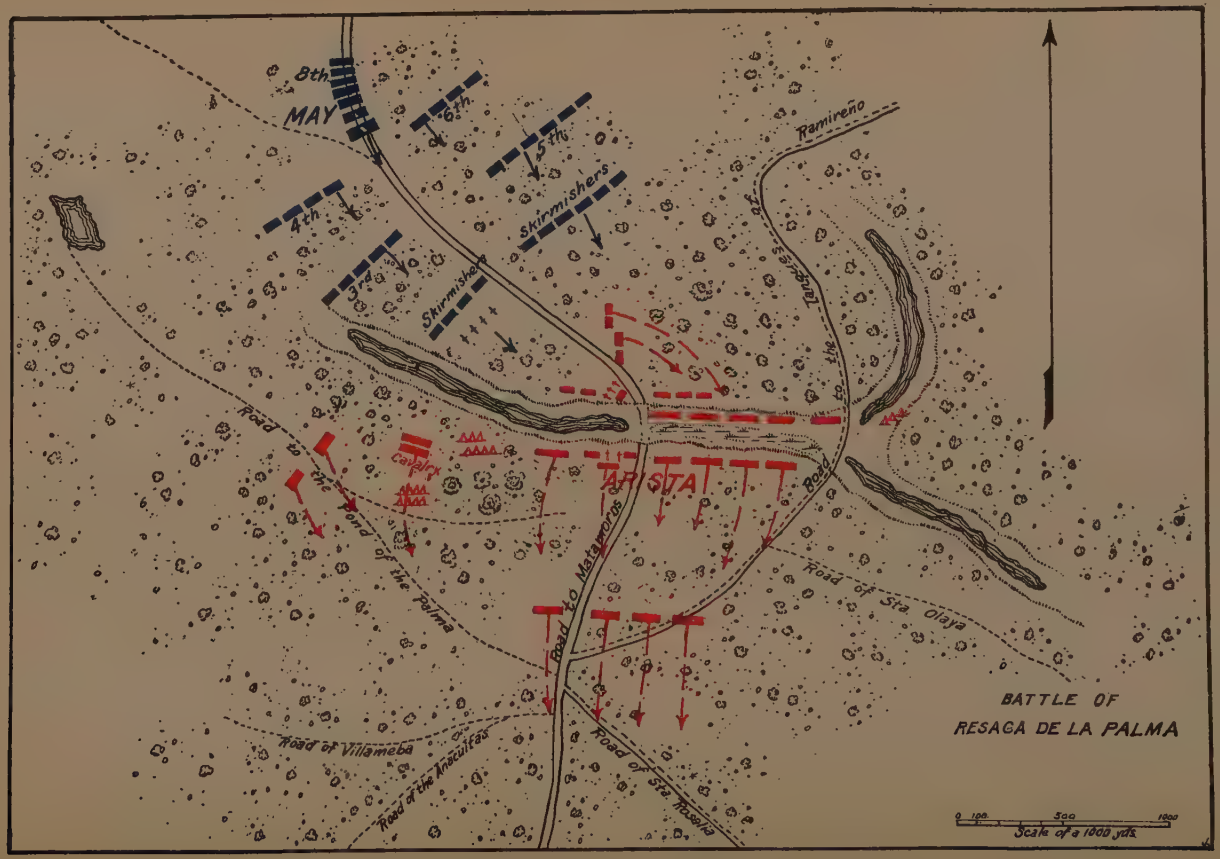

From History of The Mexican War, by General Cadmus Wilcox.

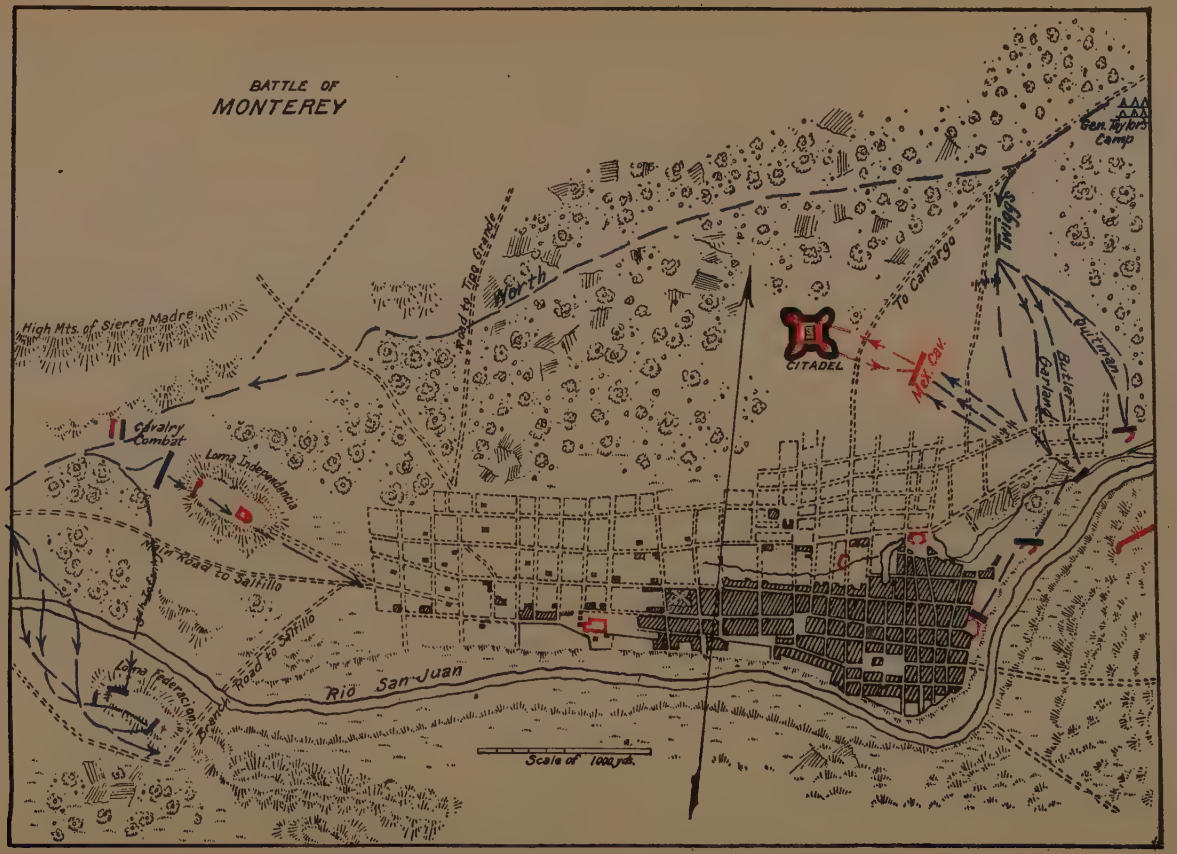

From History of The Mexican War, by General Cadmus Wilcox.
Published by The Church News Publishing Company,
Washington, D. C.

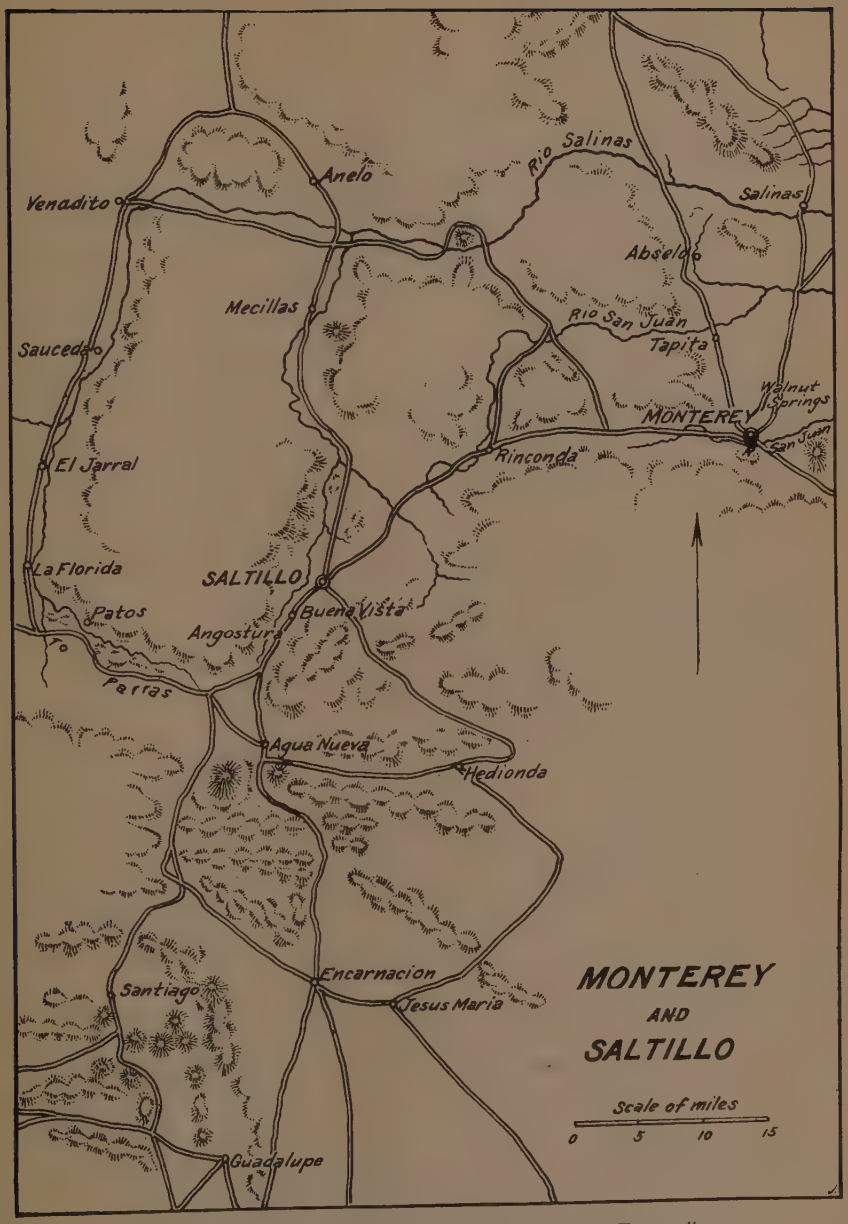

Reprinted, by special permission, from "General Taylor."
Copyright, 1892, by D. Appleton and Company.

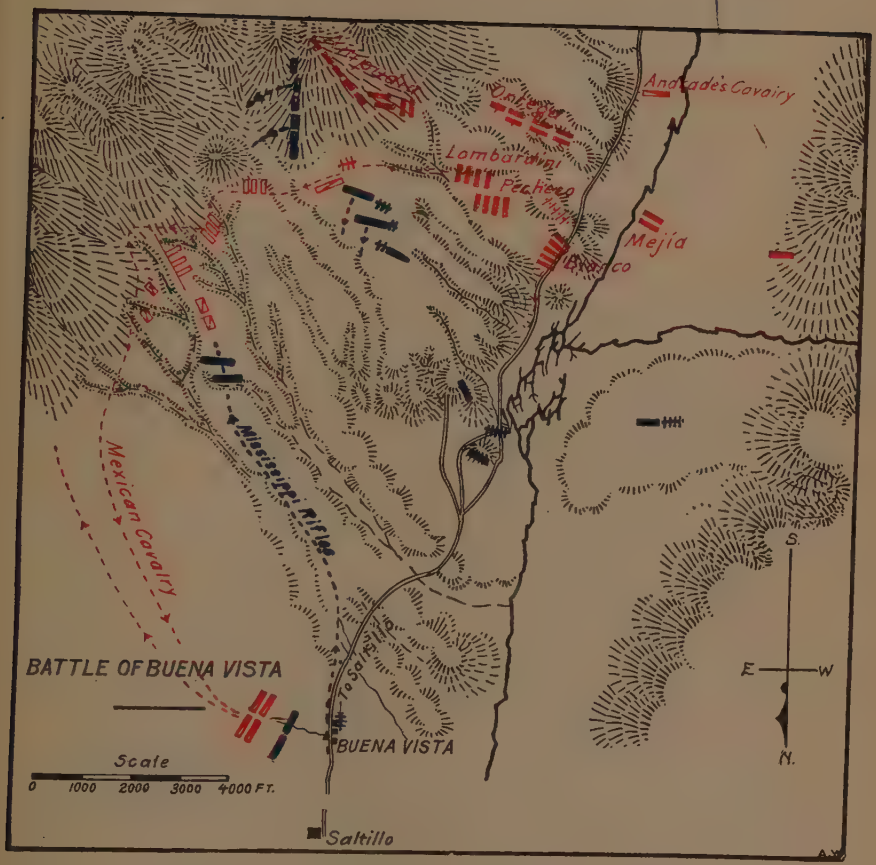

From History of The Mexican War, by General Cadmus Wilcox.
Published by The Church News Publishing Company,
Washington, D. C.

Reprinted, by special permission, from "General Scott."
Copyright, 1893, by D. Appleton and Company.

VERA CRUZ TO MEXICO

Reprinted, by special permission, from "General Scott."
Copyright, 1893, by D. Appleton and Company.

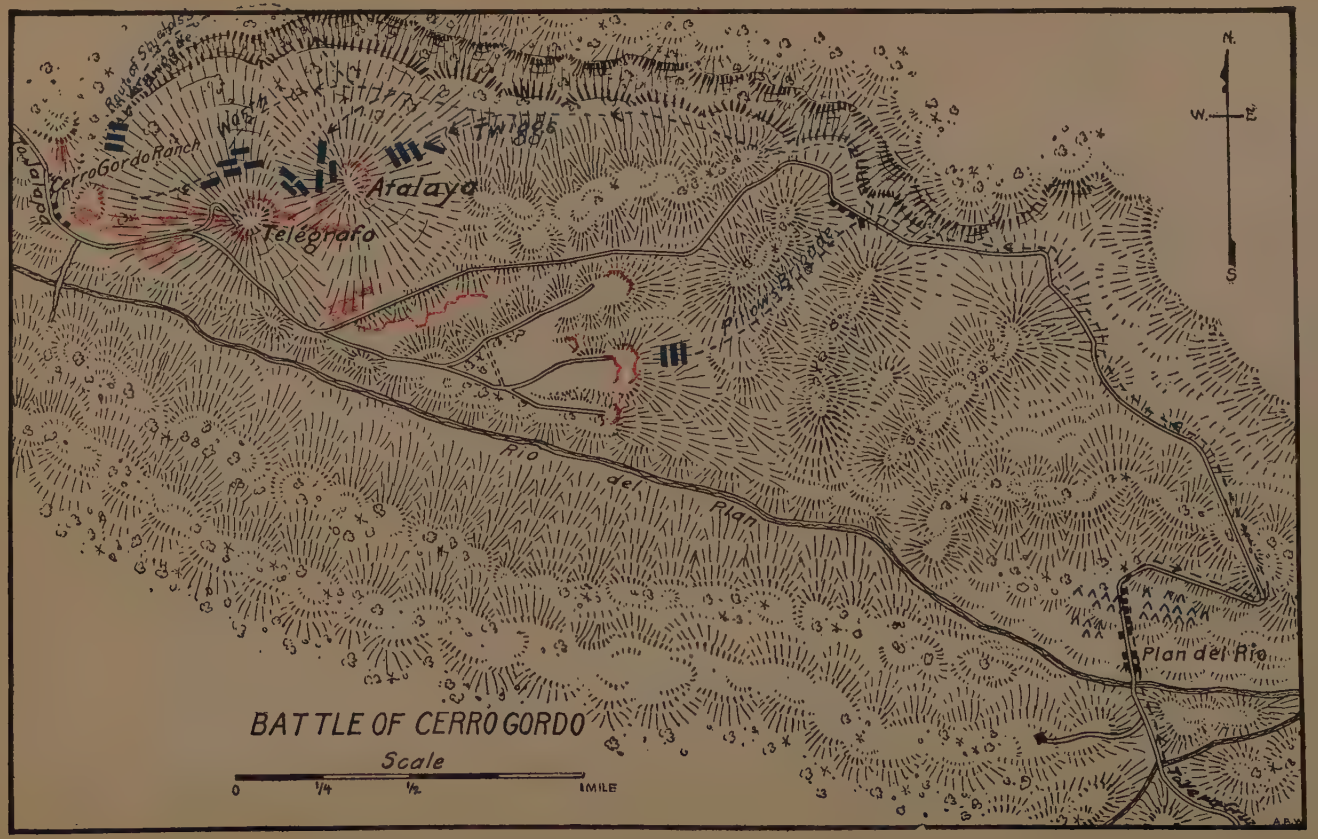

From History of The Mexican War, by General Cadmus Wilcox.
Published by The Church News Publishing Company,

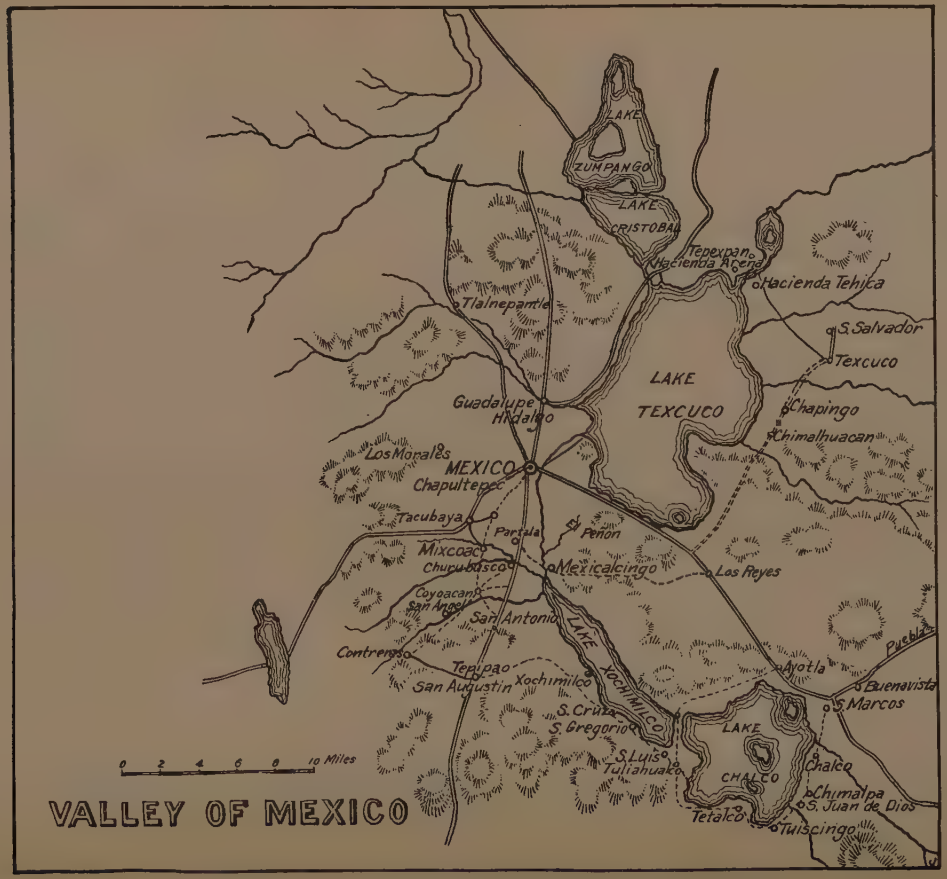

From History of The Mexican War, by General Cadmus Wilcox

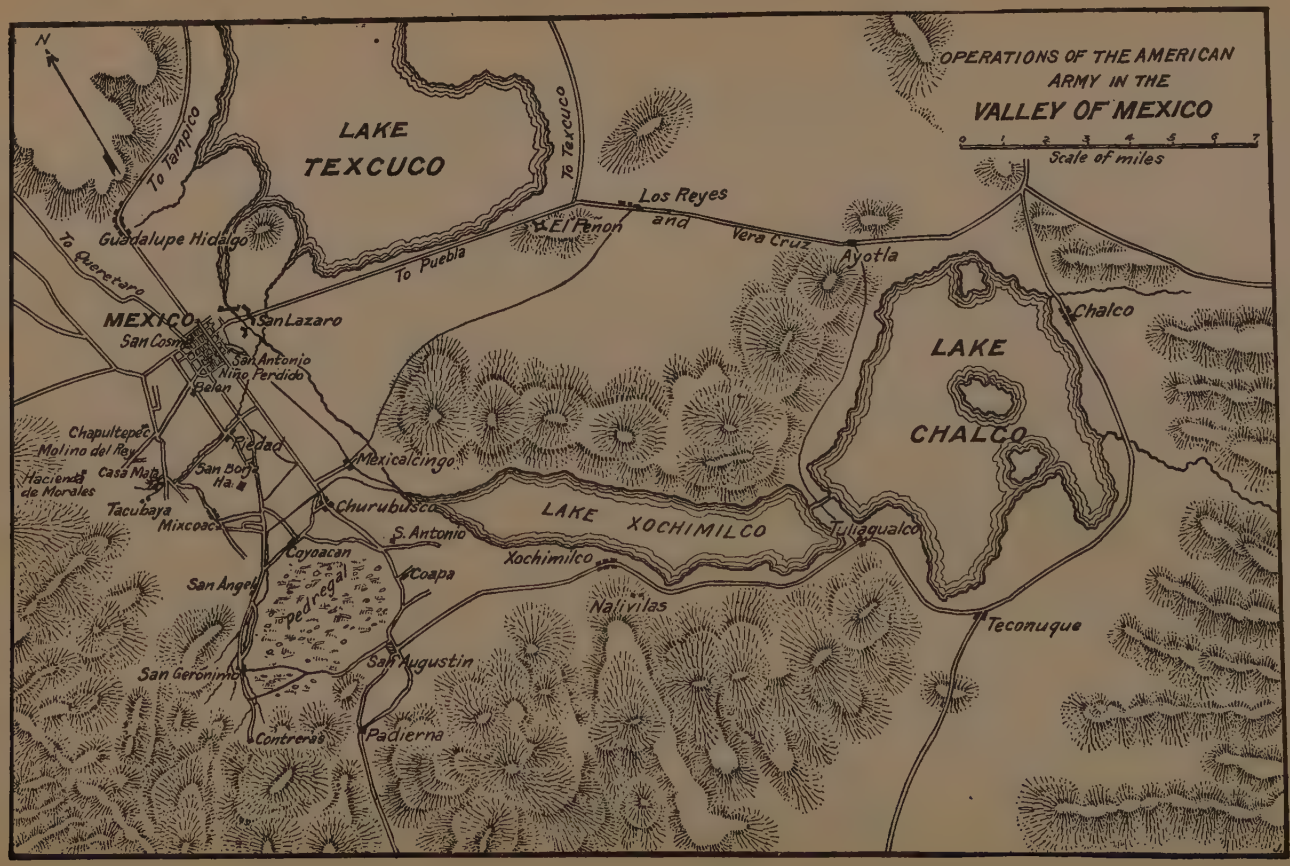

Reprinted, by special permission, from "General Scott."
Copyright, 1893, by D. Appleton and Company.

From History of The Mexican War, by General Cadmus Wilcox.
Published by The Church News Publishing Company,
Washington, D. C.

From History of The Mexican War, by General Cadmus Wilcox.
Published by The Church News Publishing Company,
Washington, D. C.

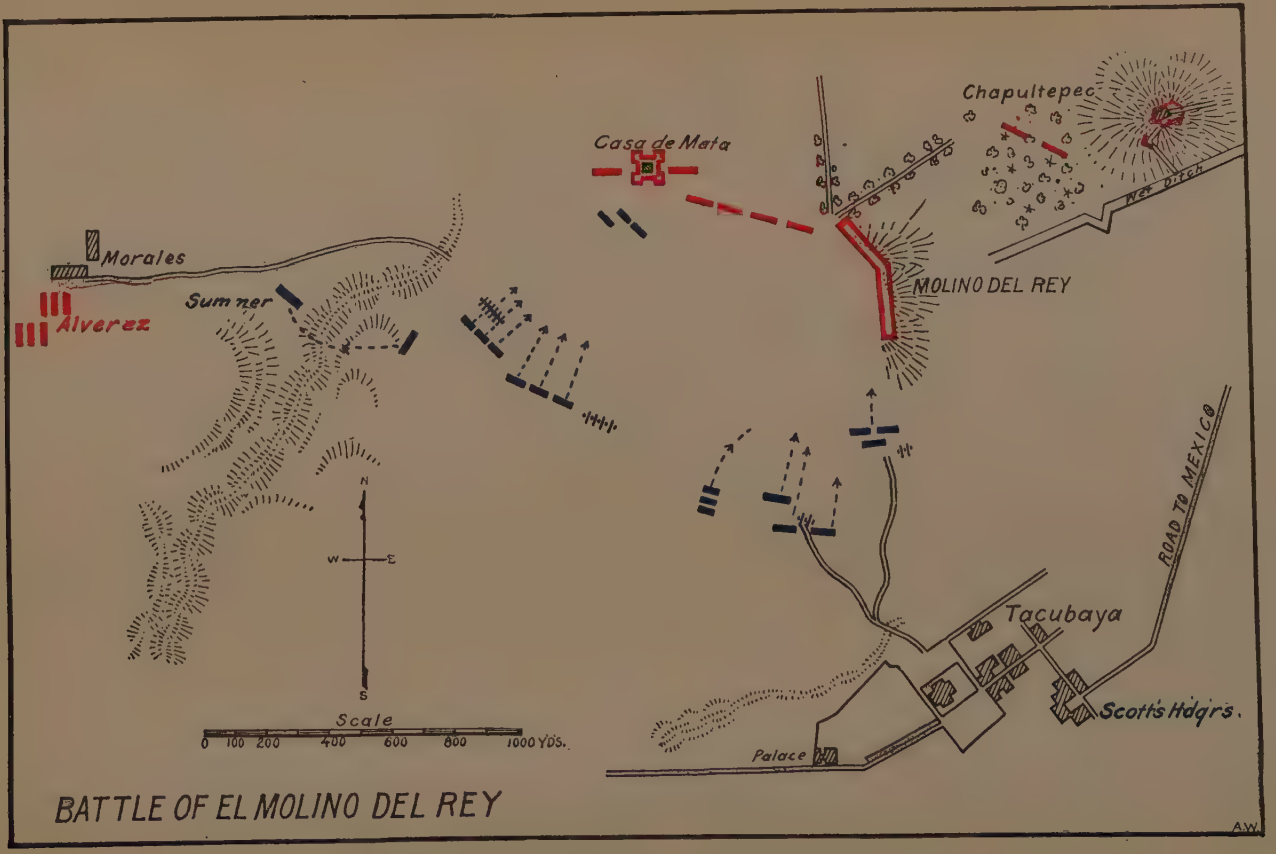

From History of The Mexican War, by General Cadmus Wilcox.
Published by The Church News Publishing Company,
Washington, D. C.

From History of The Mexican War, by General Cadmus Wilcox.
Published by The Church News Publishing Company,
Washington, D. C.

From History of The Mexican War, by General Cadmus Wilcox.
Published by The Church News Publishing Company,
Washington, D. C.

From History of The Mexican War, by General Cadmus Wilcox.
Published by The Church News Publishing Company,

From The Story of the Civil War, by John Codman Ropes.

From The Story of the Civil War, by John Codman Ropes.
By special permission of the publishers, G. P. Putnam's Sons, New York and London.

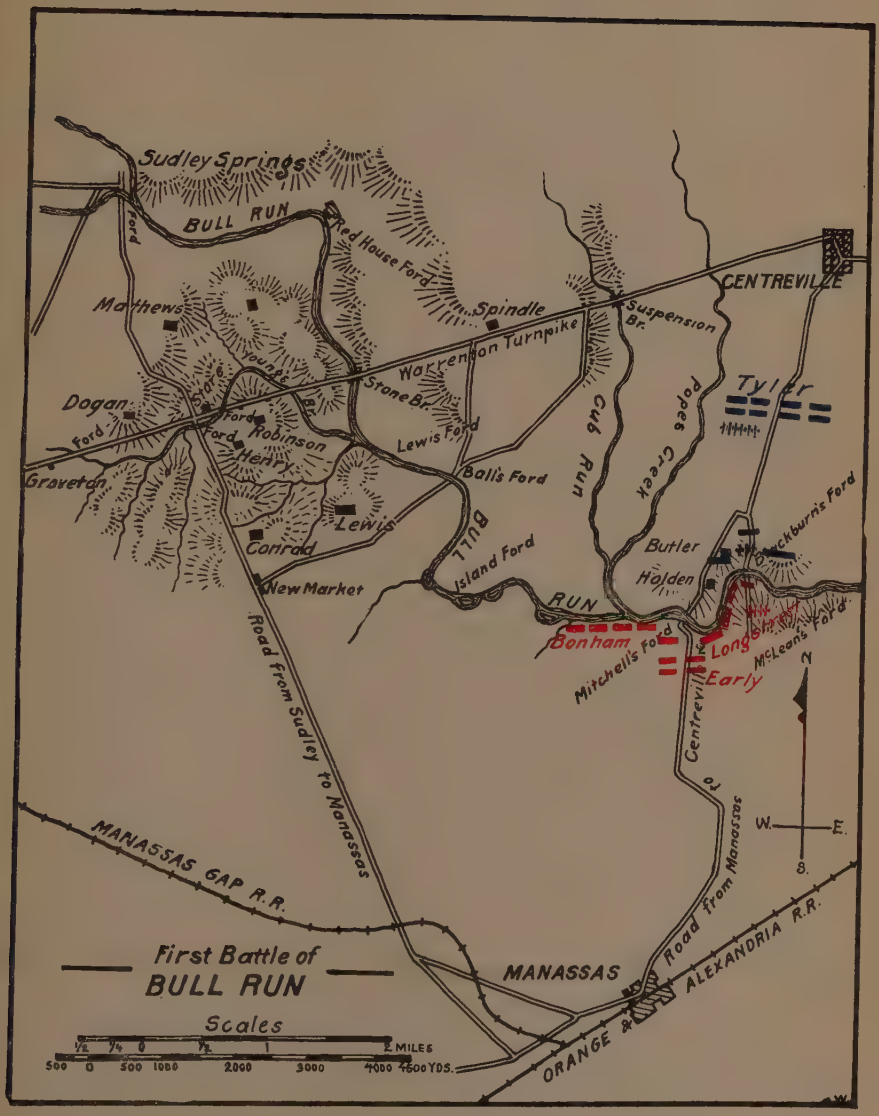

From The Story of the Civil War, by John Codman Ropes.
By special permission of the publishers, G. P. Putnam's Sons, New York and London.

From The Story of the Civil War, by John Codman Ropes.
By special permission of the publishers, G. P. Putnam's Sons, New York and London.

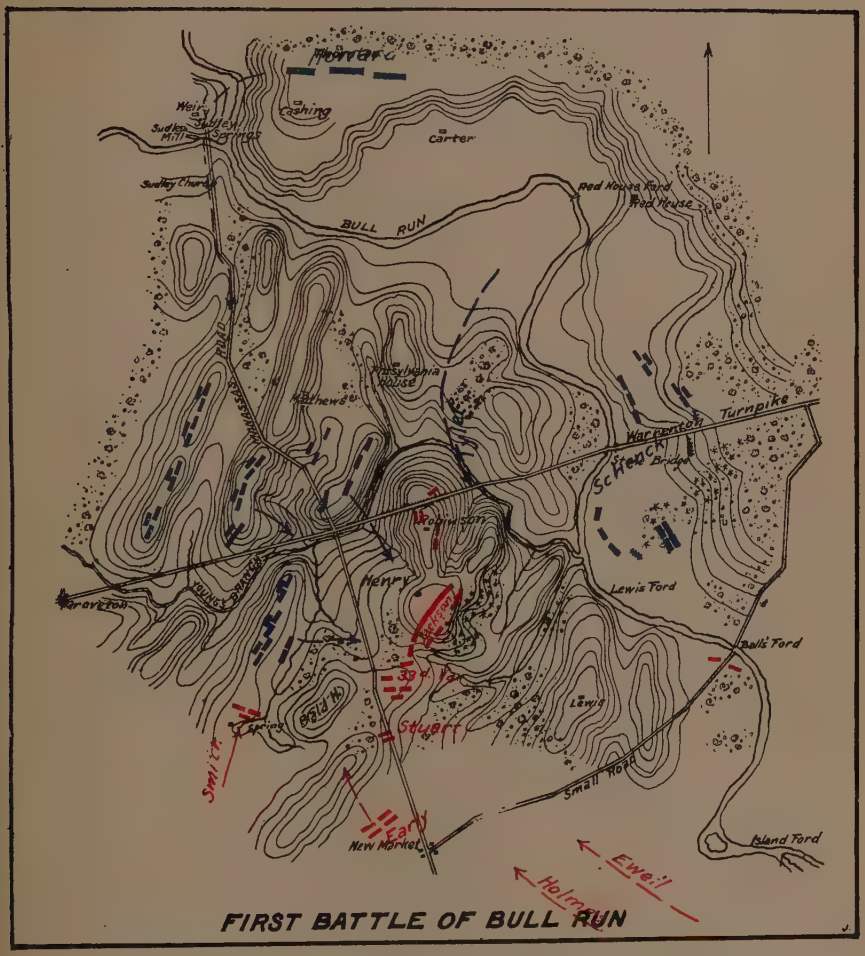

From The Story of the Civil War, by John Codman Ropes.
By special permission of the publishers, G. P. Putnam's Sons, New York and London.

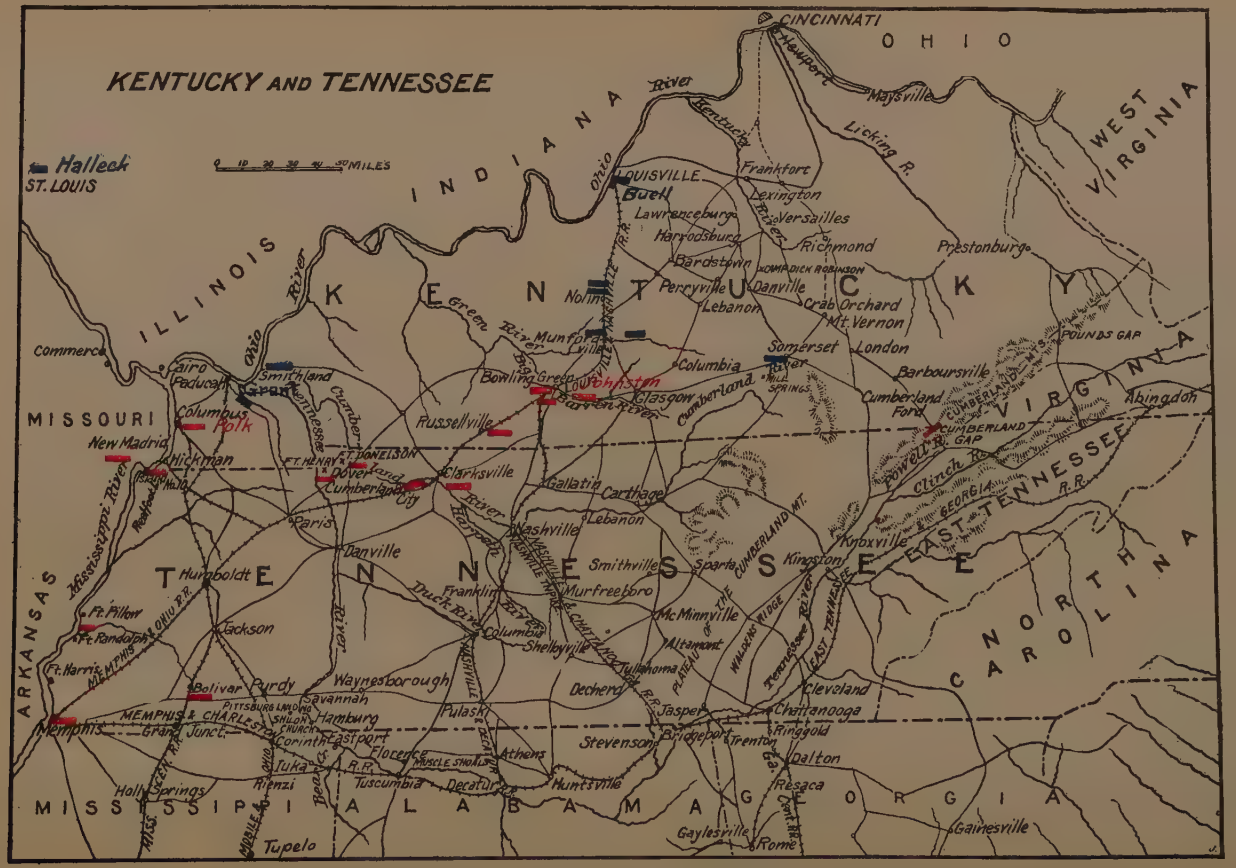

From The Story of the Civil War, by John Codman Ropes.

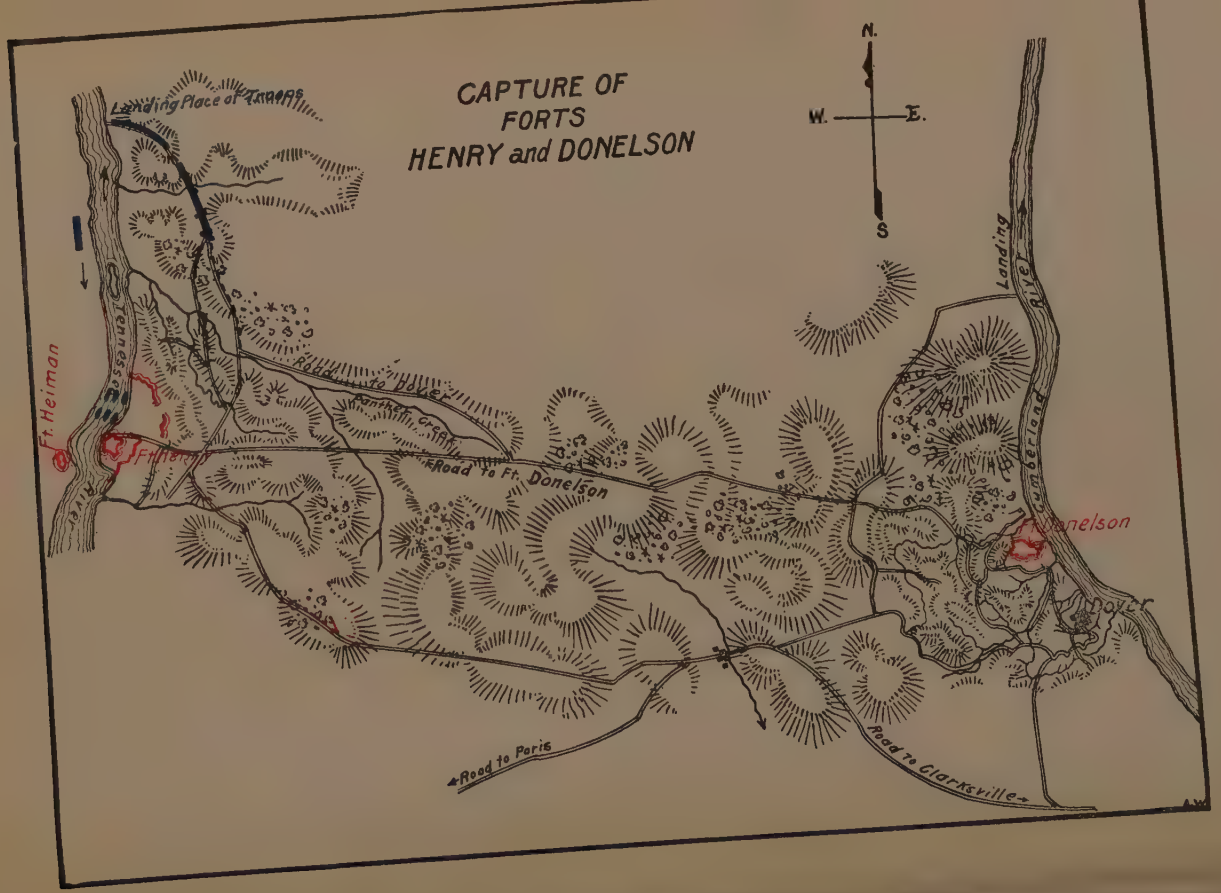
CAPTURE OF
FORTS
HENRY and DONELSON
N.
W.
E.
S.
Landing Place of Troops
Ft. Heiman
Tennessee River
Ft. Henry
Road to Dover
Road to Ft. Donelson
Cumberland River Landing
Ft. Donelson
Dover
Road to Paris
Road to Clarksville

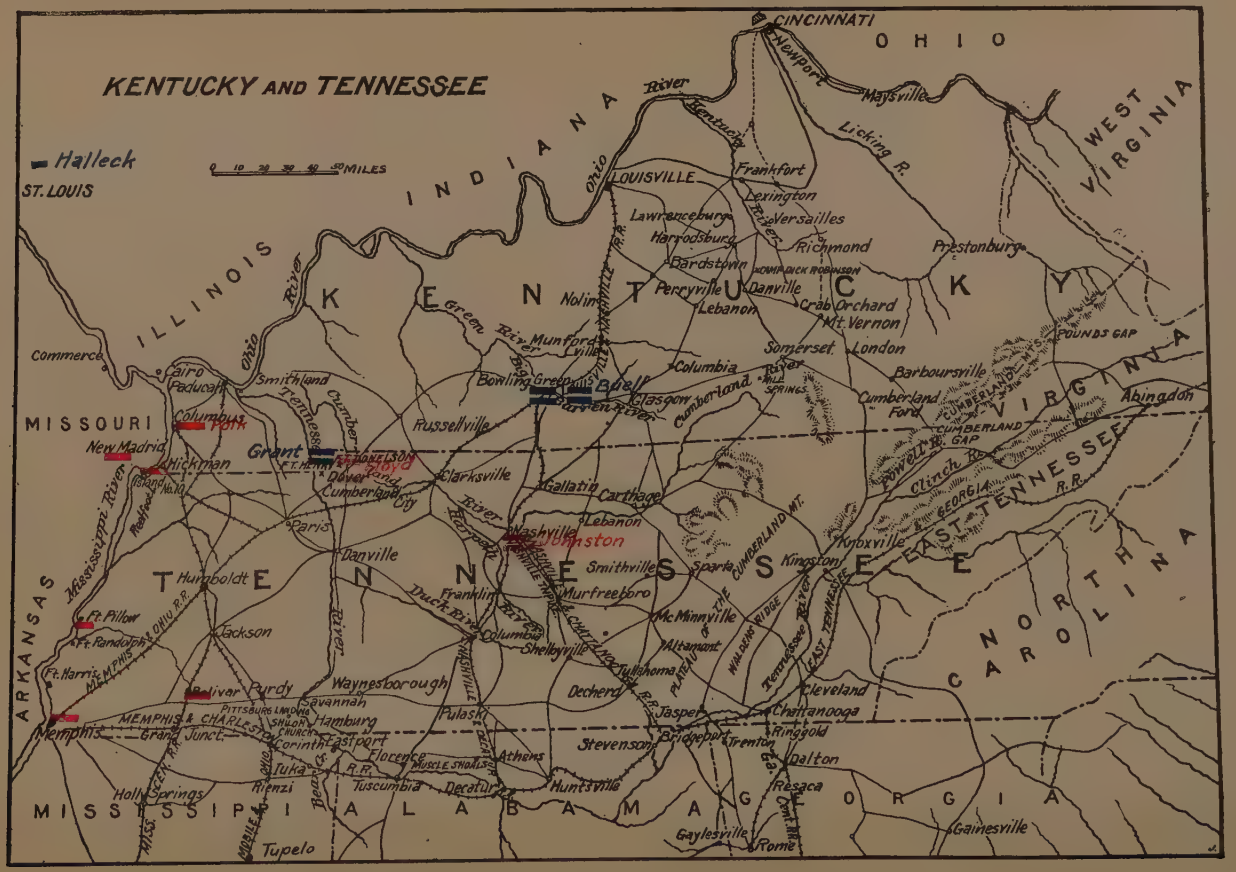

From The Story of the Civil War, by John Codman Ropes.
By special permission of the publishers, G. P. Putnam's Sons, New York and London.

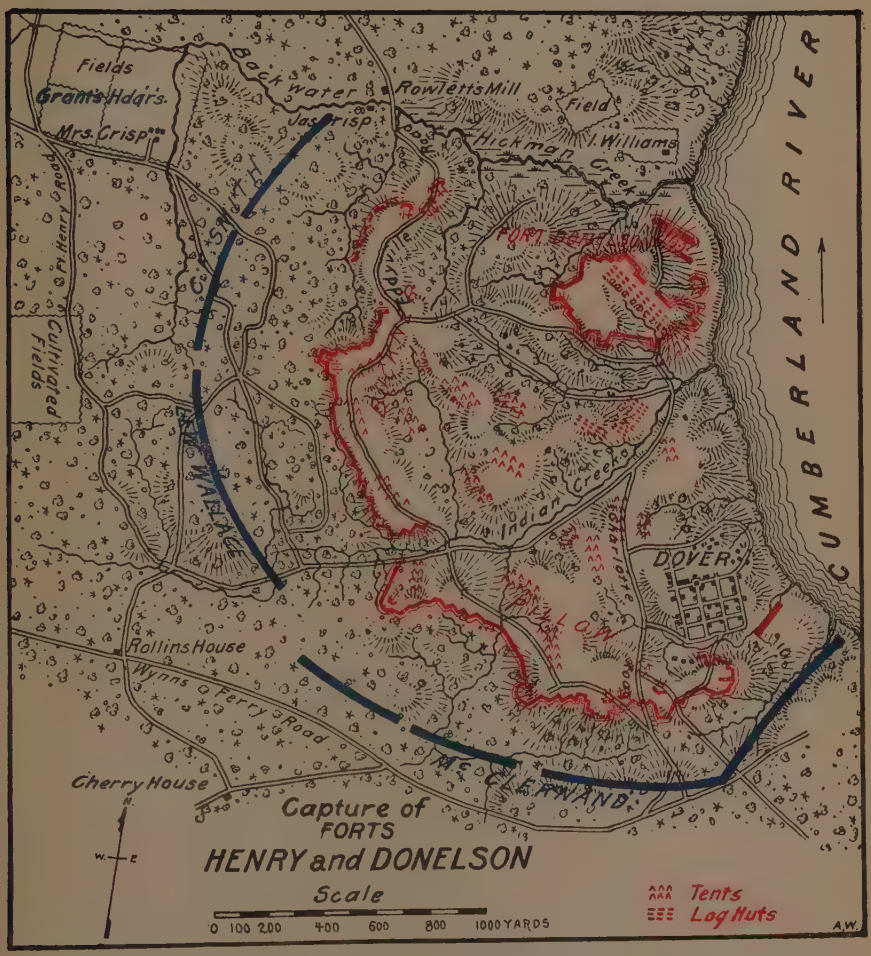

From Battles and Leaders of The Civil War.
By permission of the publishers. Copyright, 1884-1887, by The Century Co.

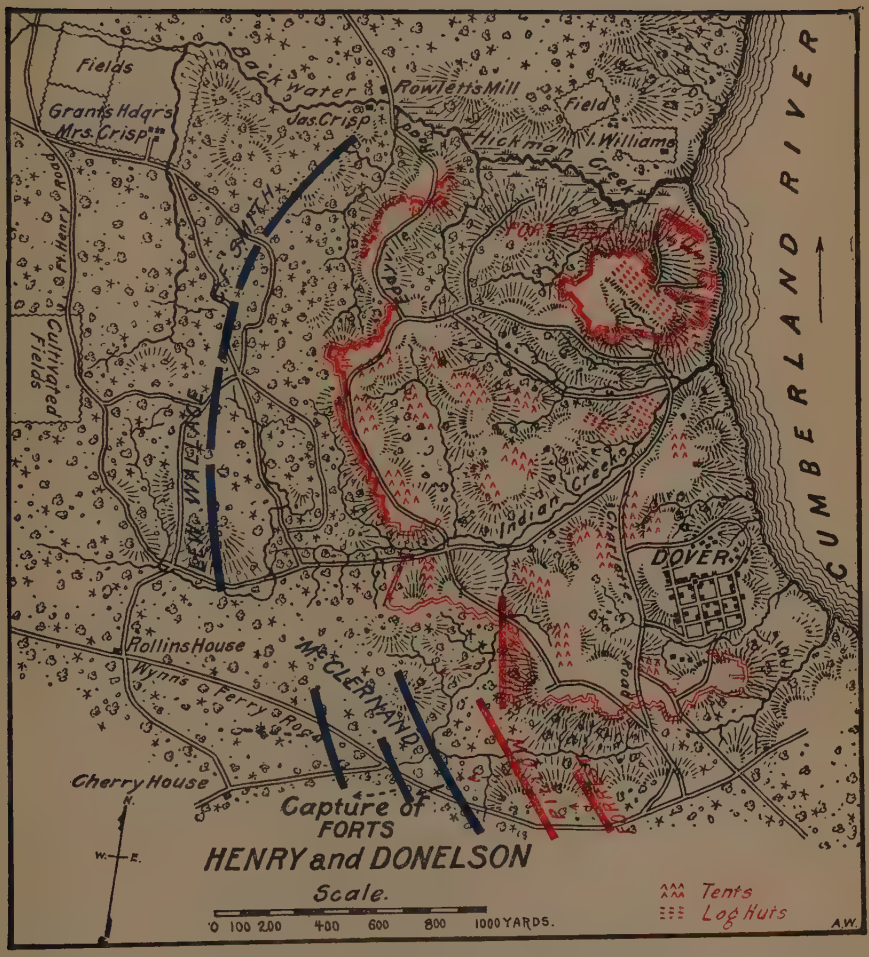

From Battles and Leaders of The Civil War.
By permission of the publishers. Copyright, 1884-1887, by The Century Co.

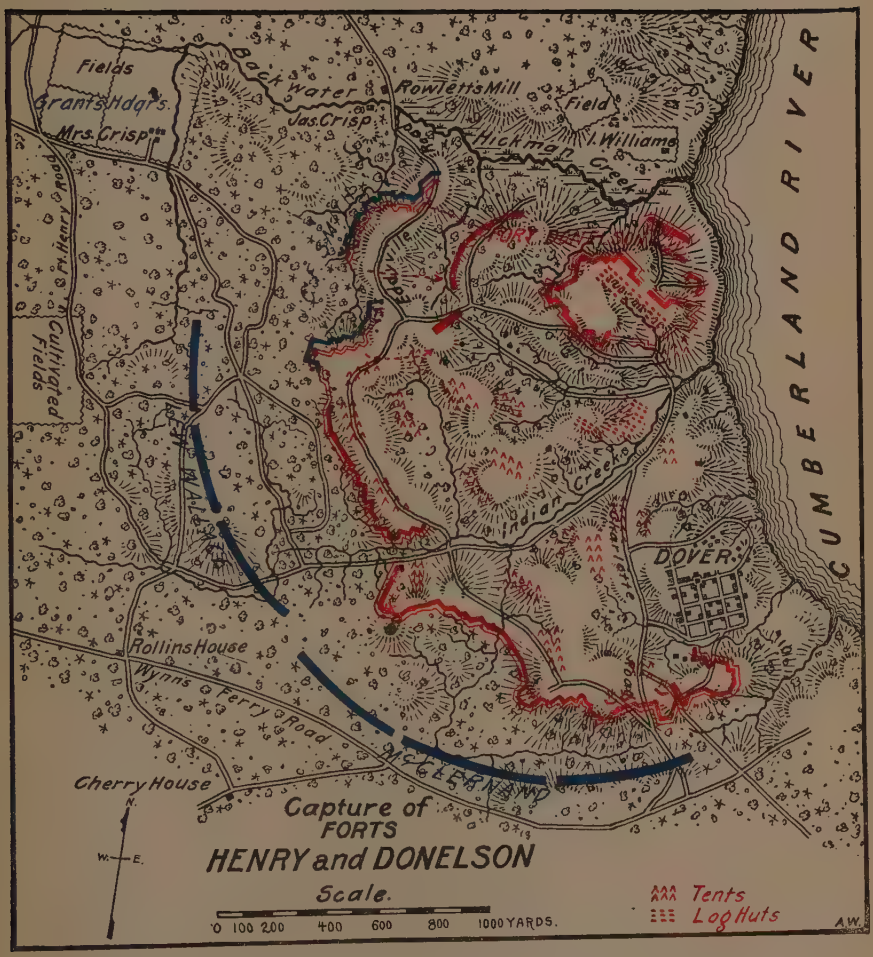

From Battles and Leaders of The Civil War.
By permission of the publishers. Copyright, 1884-1887, by The Century Co

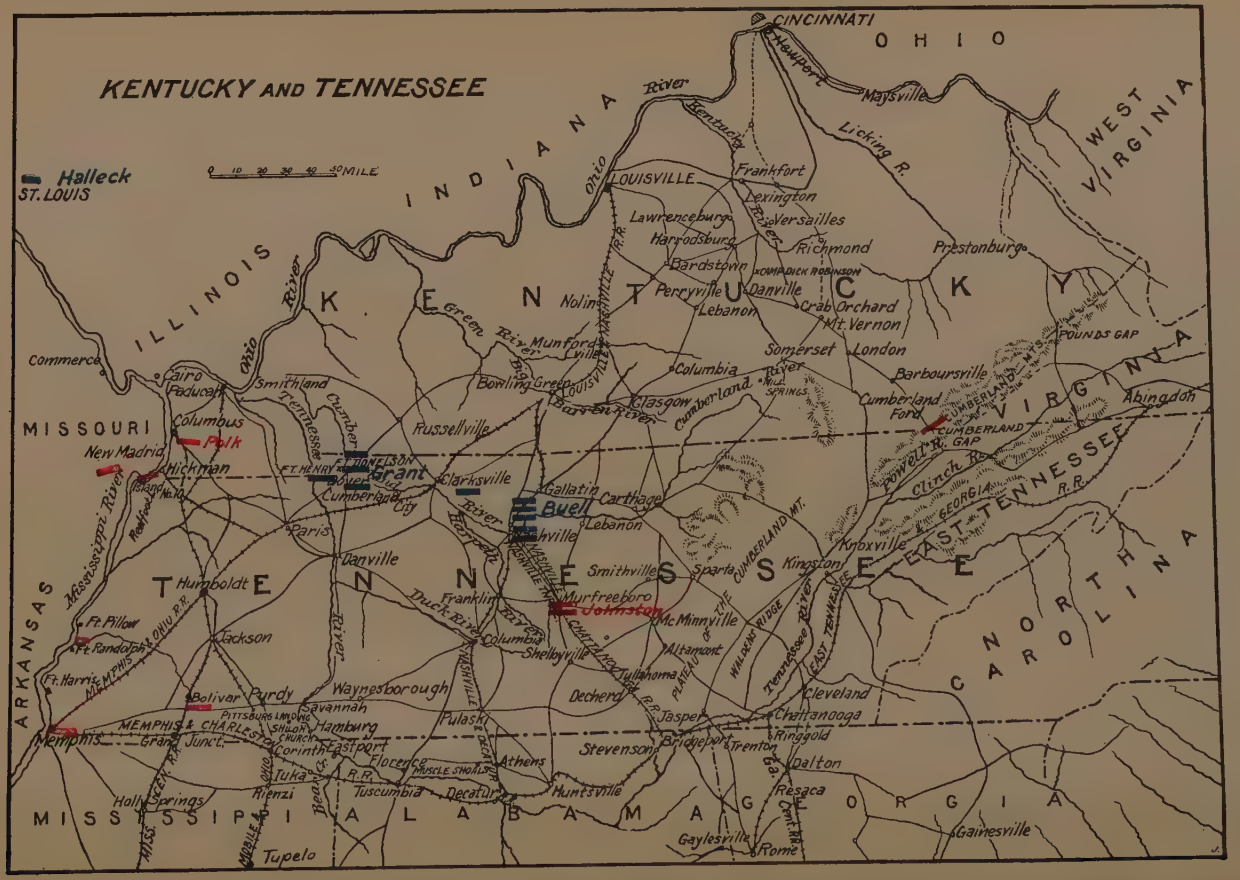

From The Story of the Civil War, by John Codman Ropes.
By special permission of the publishers, G. P. Putnam's Sons, New York and London.

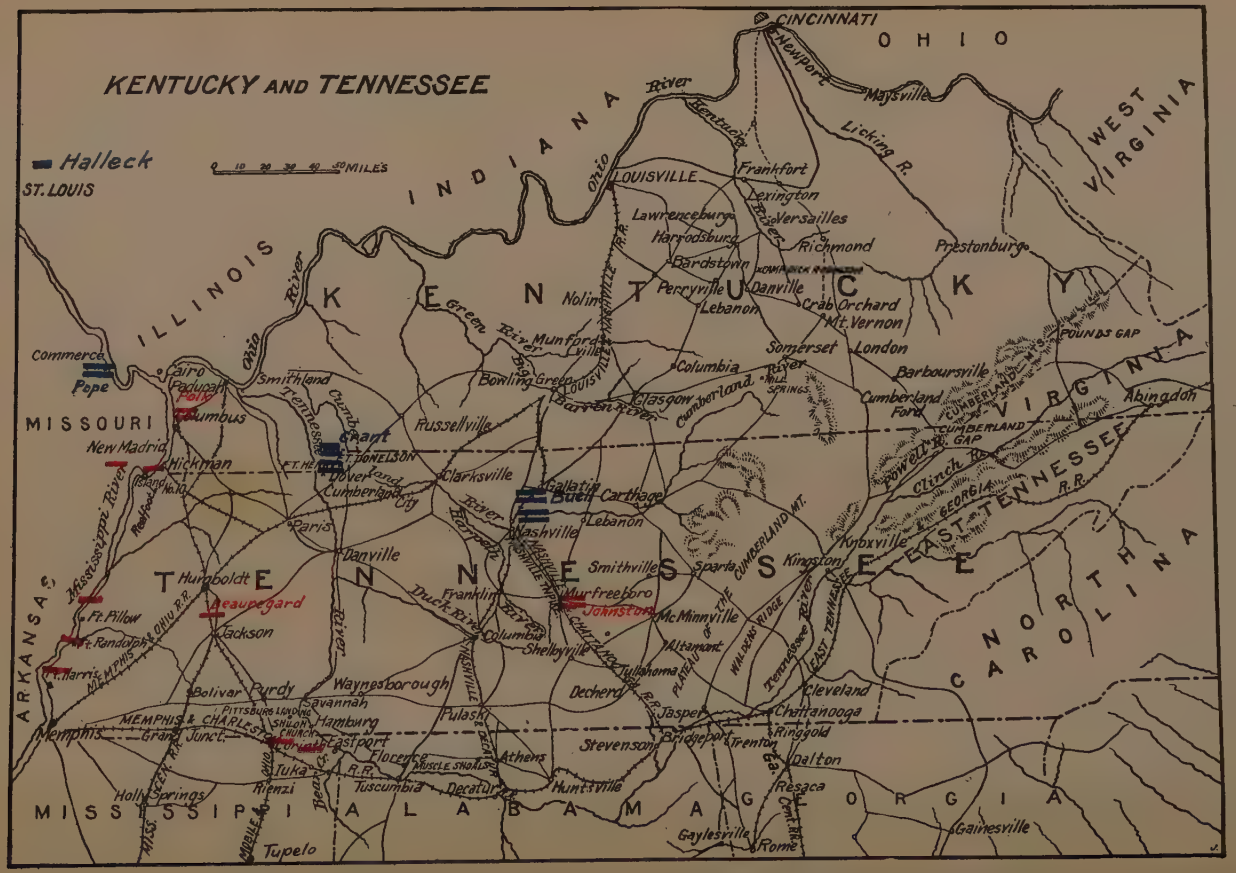

From The Story of the Civil War, by John Codman Ropes.

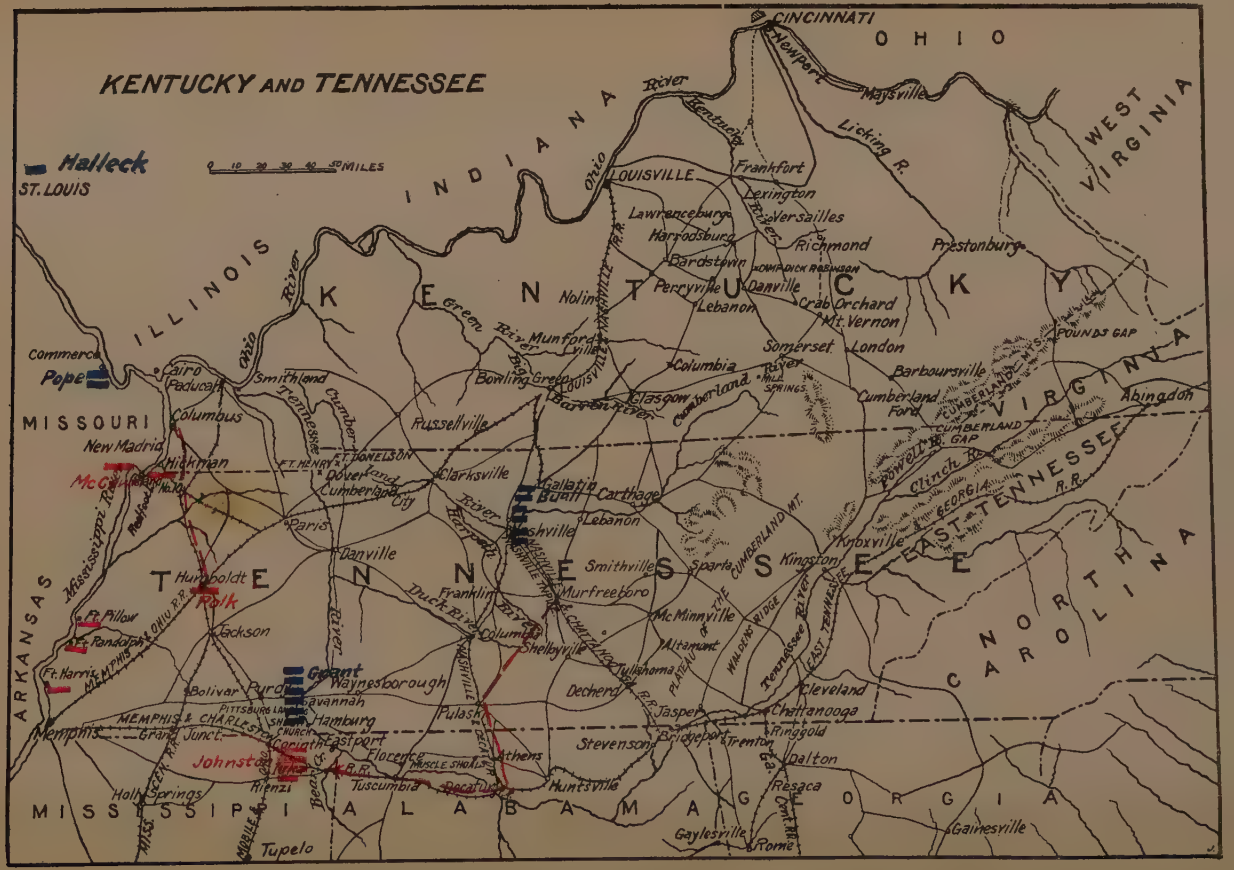

From The Story of the Civil War, by John Codman Ropes.
By special permission of the publishers, G. P. Putnam's Sons, New York and London.

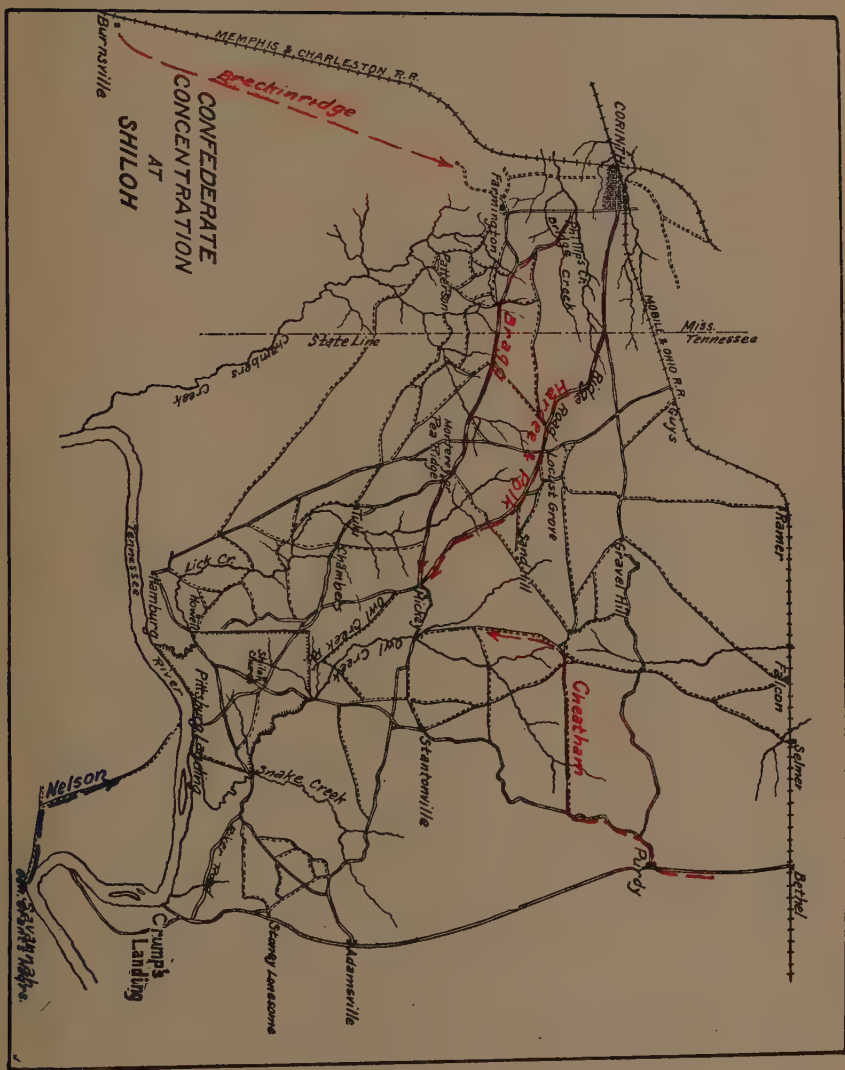
CONFEDERATE CONCENTRATION AT SHILOH
Burnsville
MEMPHIS & CHARLESTON R.R.
Breckinridge
CORINTH
Farmington
Phillips Cr.
Bridge Creek
Patterson
Miss.
Tennessee
MOBILE & OHIO R.R.
Guys
State Line
Chambers Creek
Bragg
Hardee & Polk
Ridge Road
Locust Grove
Sandhill
Gravel Hill
Hamer
Tennessee
Lick Cr.
Hamburg
Howell
Chambers
Owl Creek
Owl Creek Rd.
Shiloh Church
Pittsburg Landing
Snake Creek
Stantonville
Cheatham
Falcon
Selmer
Bethel
Purdy
Nelson
Crump's Landing
Stoney Lonesome
Adamsville

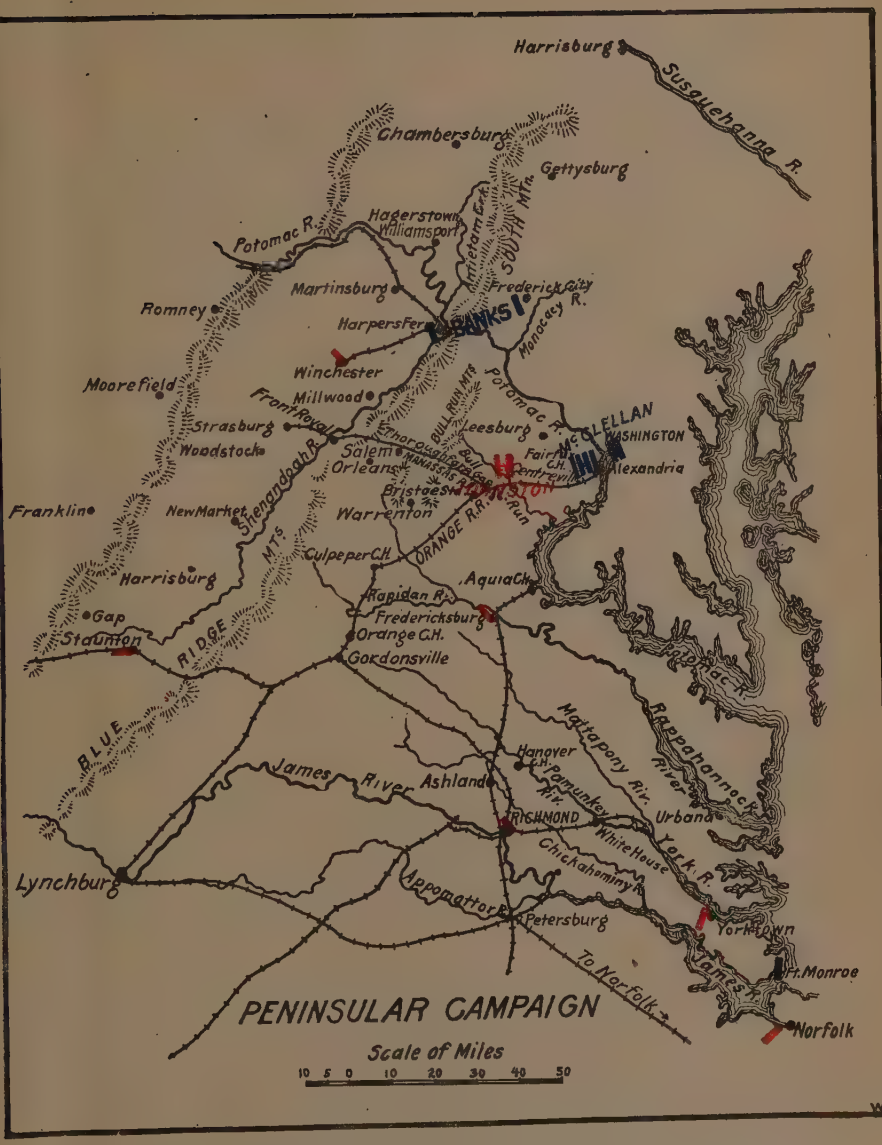

From The Story of the Civil War, by John Codman Ropes.
By special permission of the publishers, G. P. Putnam's Sons, New York and London.

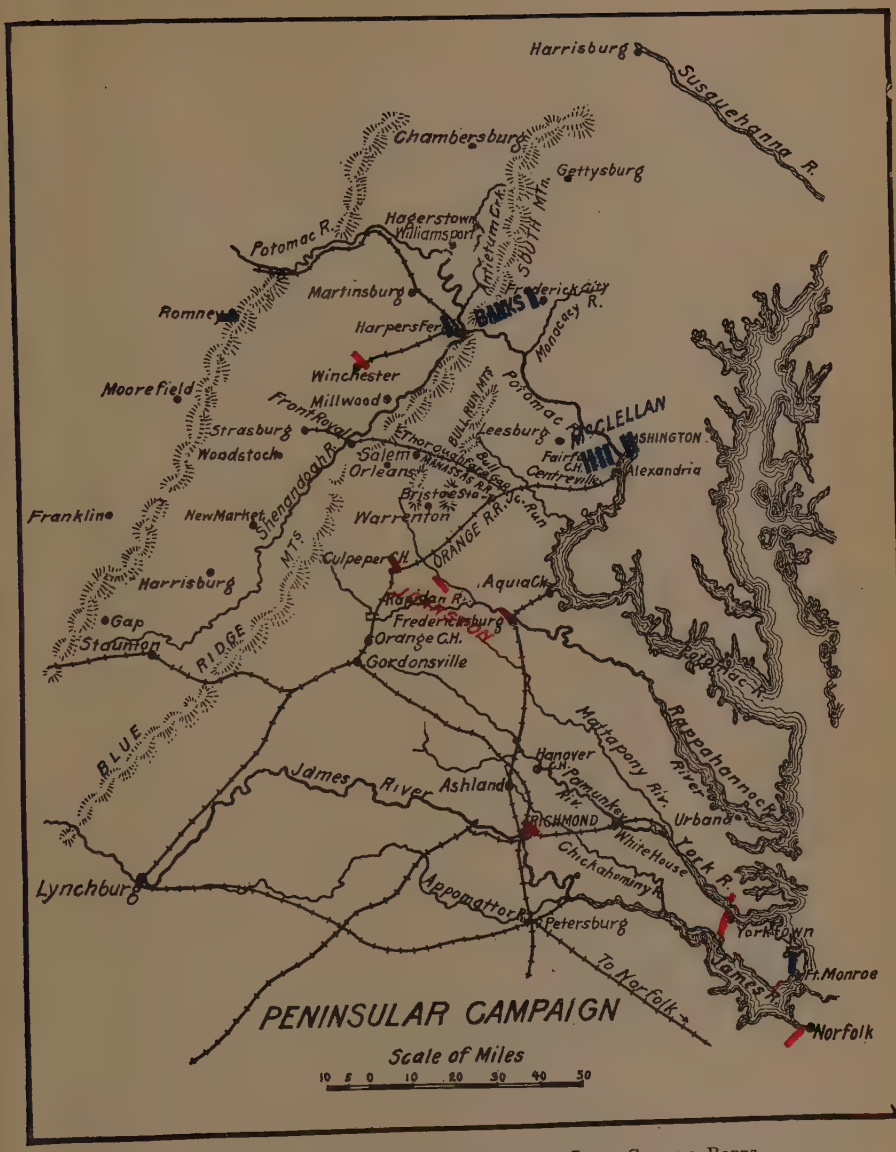

From The Story of the Civil War, by John Codman Ropes.
By special permission of the publishers, G. P. Putnam's Sons, New York and London.

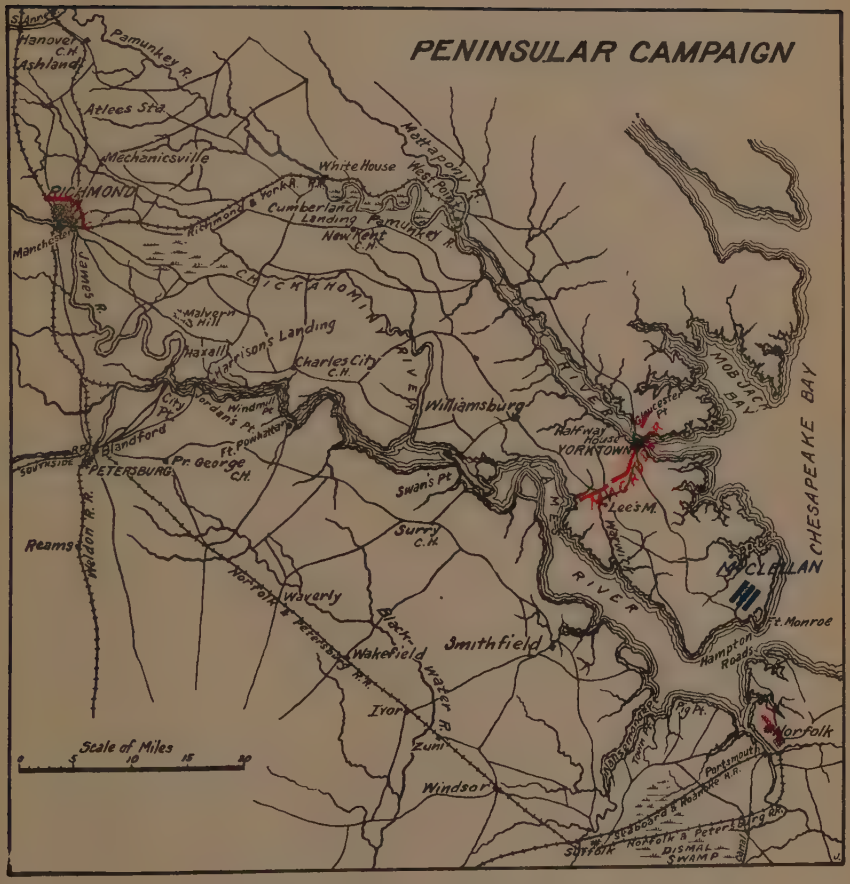

From Battles and Leaders of The Civil War.
By permission of the publishers. Copyright, 1888, by The Century Co.

From Battles and Leaders of The Civil War.
By permission of the publishers. Copyright, 1888, by The Century Co.

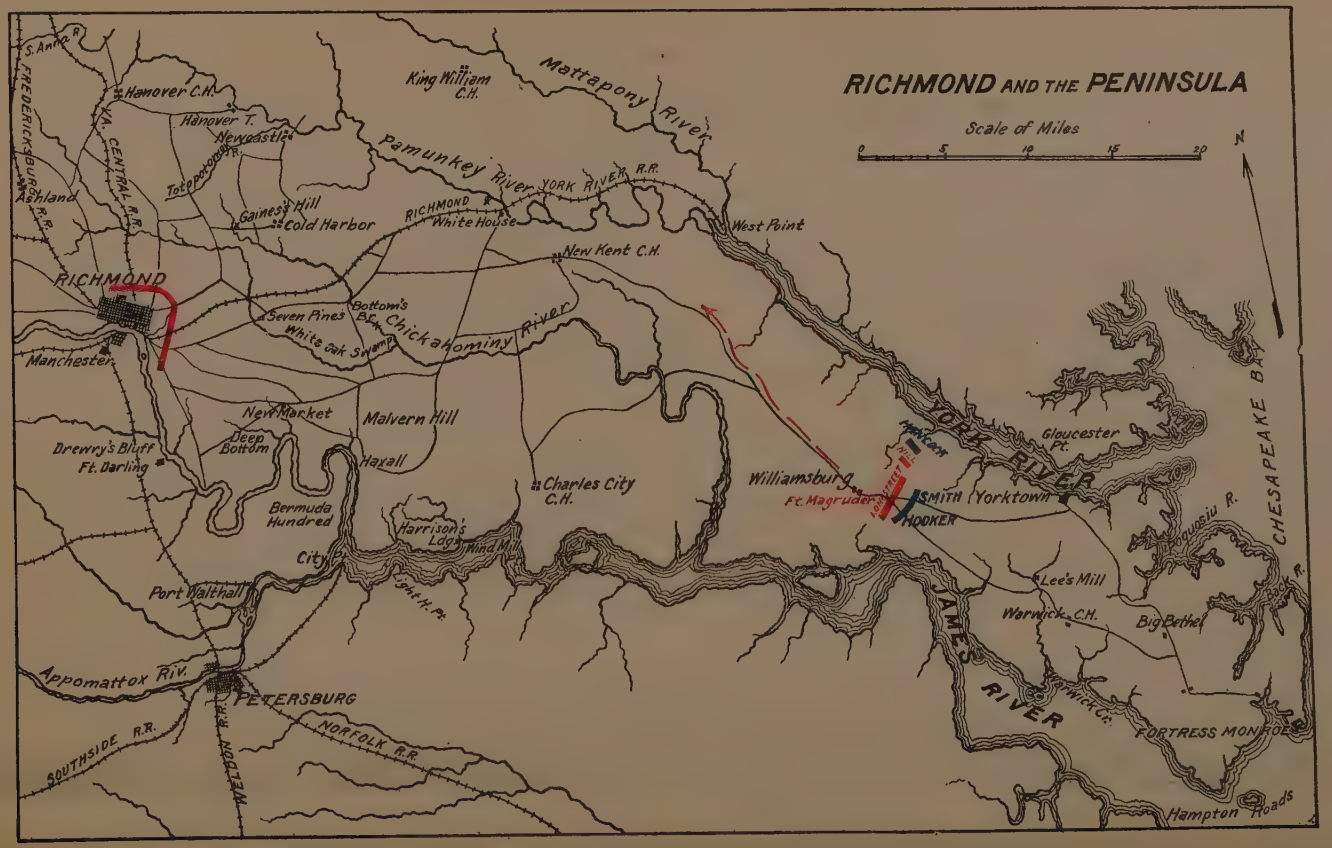

From Battles and Leaders of The Civil War.

By permission of the publishers. Copyright, 1888, by The Century Co.

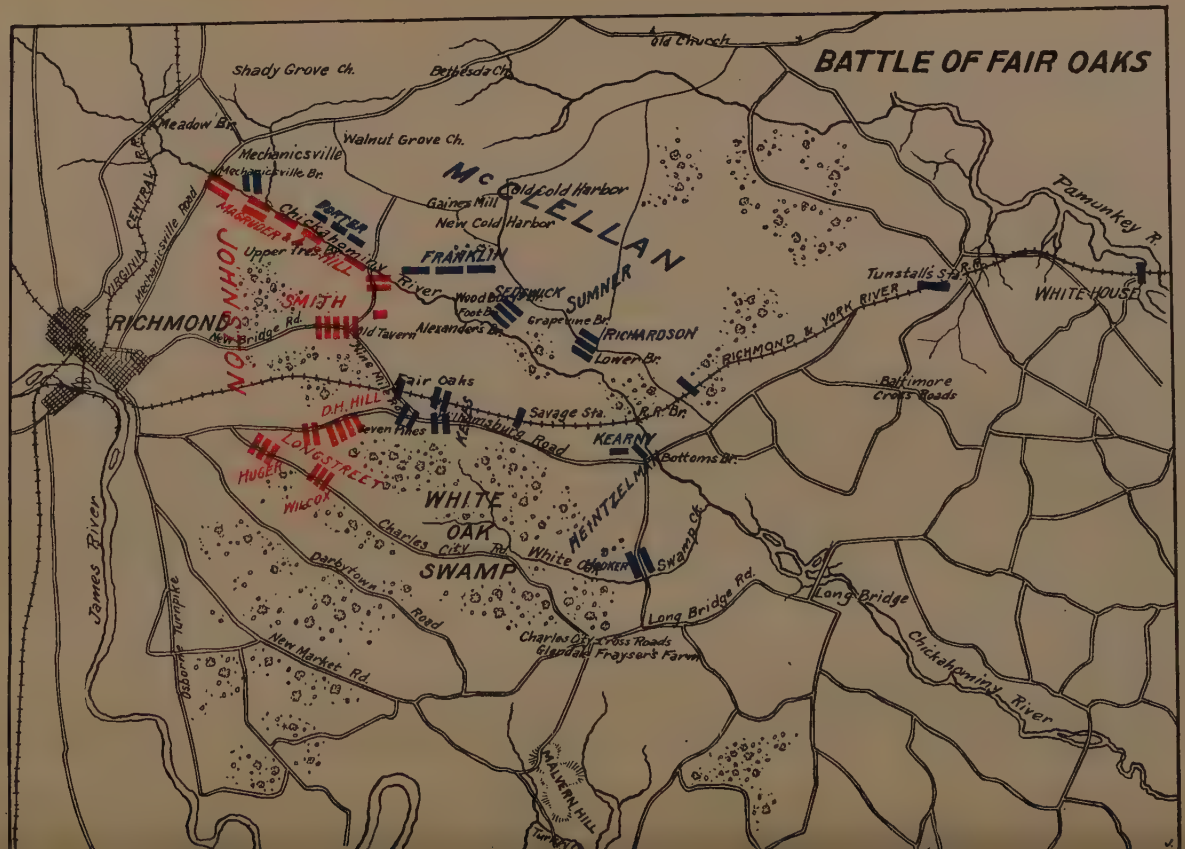
BATTLE OF FAIR OAKS
Old Church
Shady Grove Ch.
Bethesda Ch.
Meadow Br.
Walnut Grove Ch.
Mechanicsville
Mechanicsville Br.
McCLELLAN
Cold Cold Harbor
Gaines Mill
New Cold Harbor
Pamunkey R.
Tunstall's Sta.
WHITE HOUSE
RICHMOND & YORK RIVER
Baltimore Cross Roads
VIRGINIA CENTRAL R.R.
Mechanicsville Road
MAGRUDER & D.H. HILL
PORTER
Chickahominy River
Upper Tres. Br.
FRANKLIN
SUMNER
SEDGWICK
Wood Bridge
Foot Br.
Grapevine Br.
RICHARDSON
Lower Br.
JOHNSON
SMITH
RICHMOND
New Bridge Rd.
Old Tavern
Alexanders Br.
Nine Mile Road
Fair Oaks
D.H. HILL
Seven Pines
Williamsburg Road
Savage Sta.
R.R. Br.
KEARNY
Bottoms Br.
LONGSTREET
HUGER
WILCOX
WHITE OAK SWAMP
HEINTZELMAN
Charles City Rd.
White Oak
HOOKER
Swamp Ck.
Long Bridge Rd.
Long Bridge
Chickahominy River
Darbytown Road
Charles City Cross Roads
Glendale Frayser's Farm
New Market Rd.
James River
Osborne Turnpike
MALVERN HILL

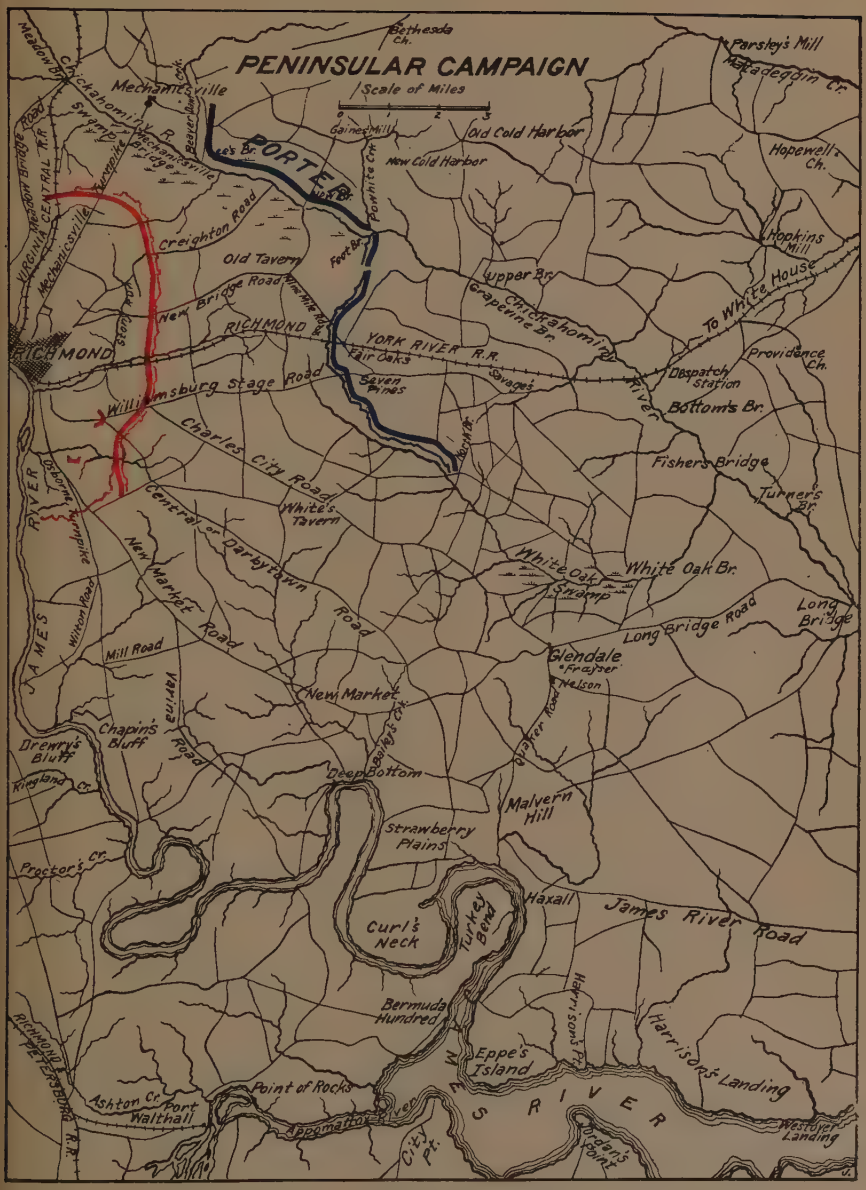

From Battles and Leaders of The Civil War.
By permission of the publishers. Copyright, 1884-1887, by The Century Co.

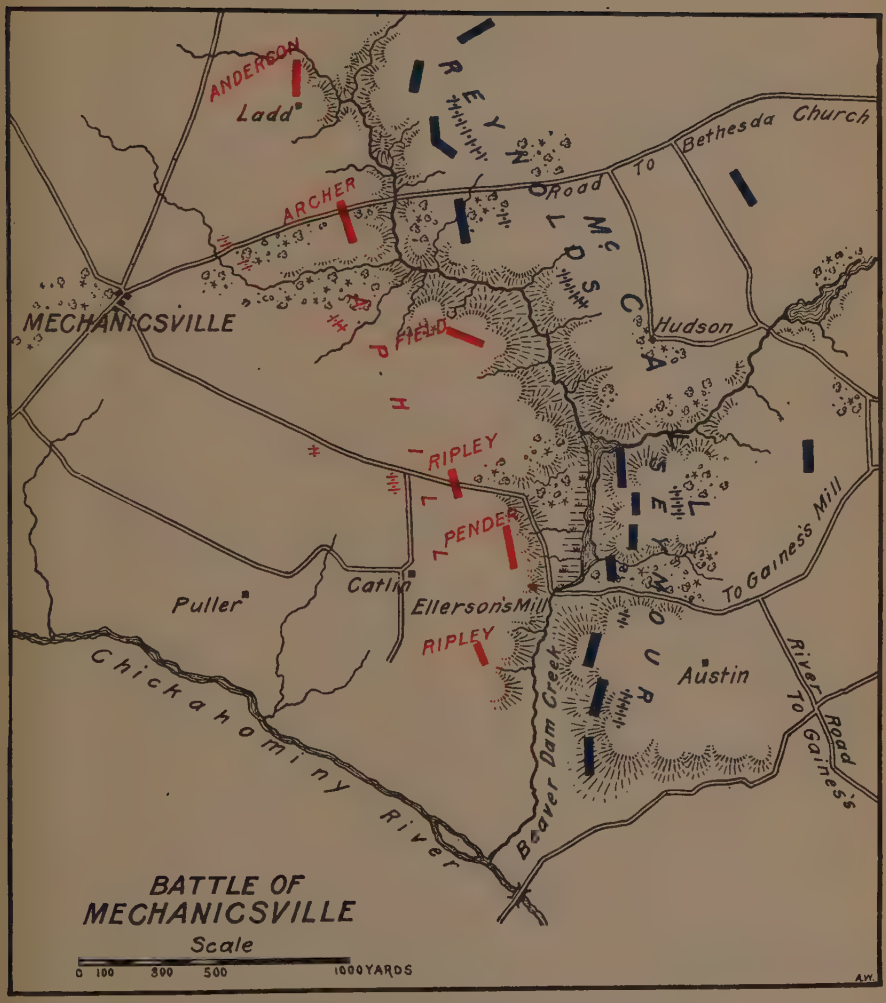

From Battles and Leaders of The Civil War.
By permission of the publishers. Copyright, 1888, by The Century Co.

From Battles and Leaders of The Civil War.
By permission of the publishers. Copyright, 1888, by The Century Co.

From Battles and Leaders of The Civil War.
By permission of the publishers. Copyright, 1888, by The Century Co.

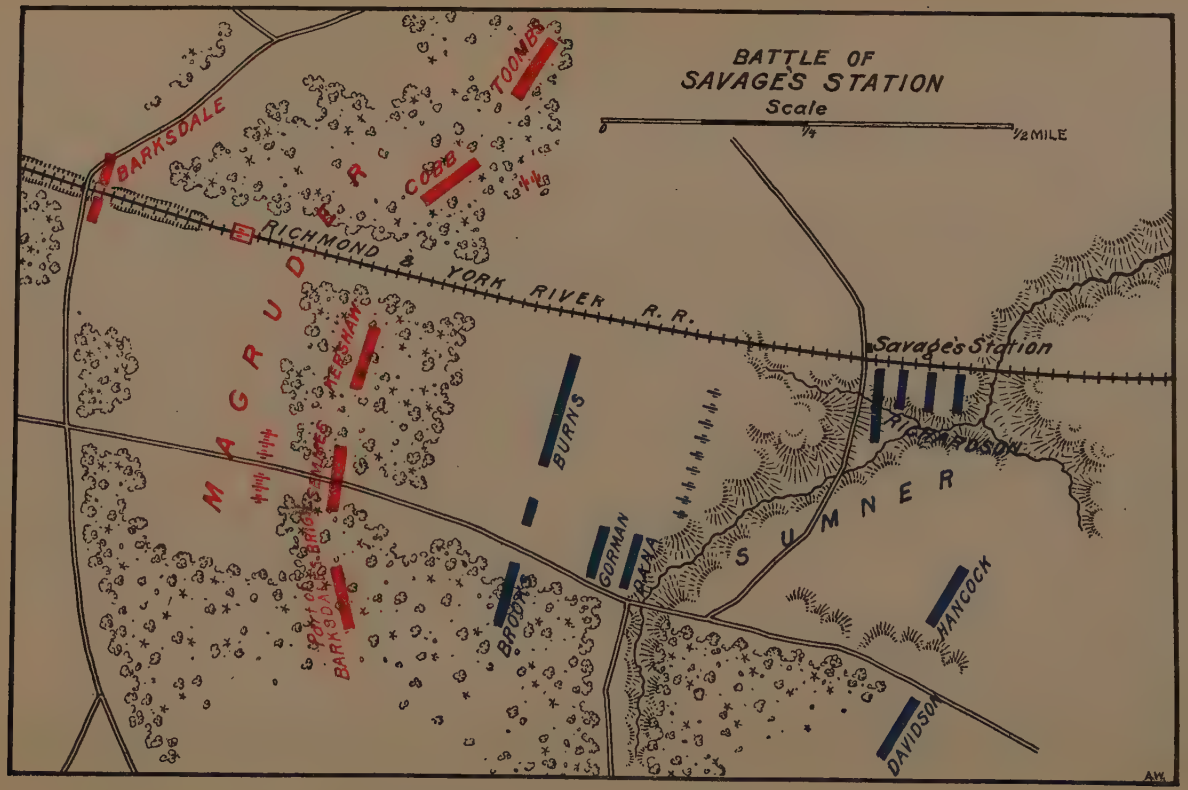

From Battles and Leaders of The Civil War.
By permission of the publishers. Copyright, 1888, by The Century Co.

From Battles and Leaders of The Civil War.
By permission of the publishers. Copyright, 1888, by The Century Co.

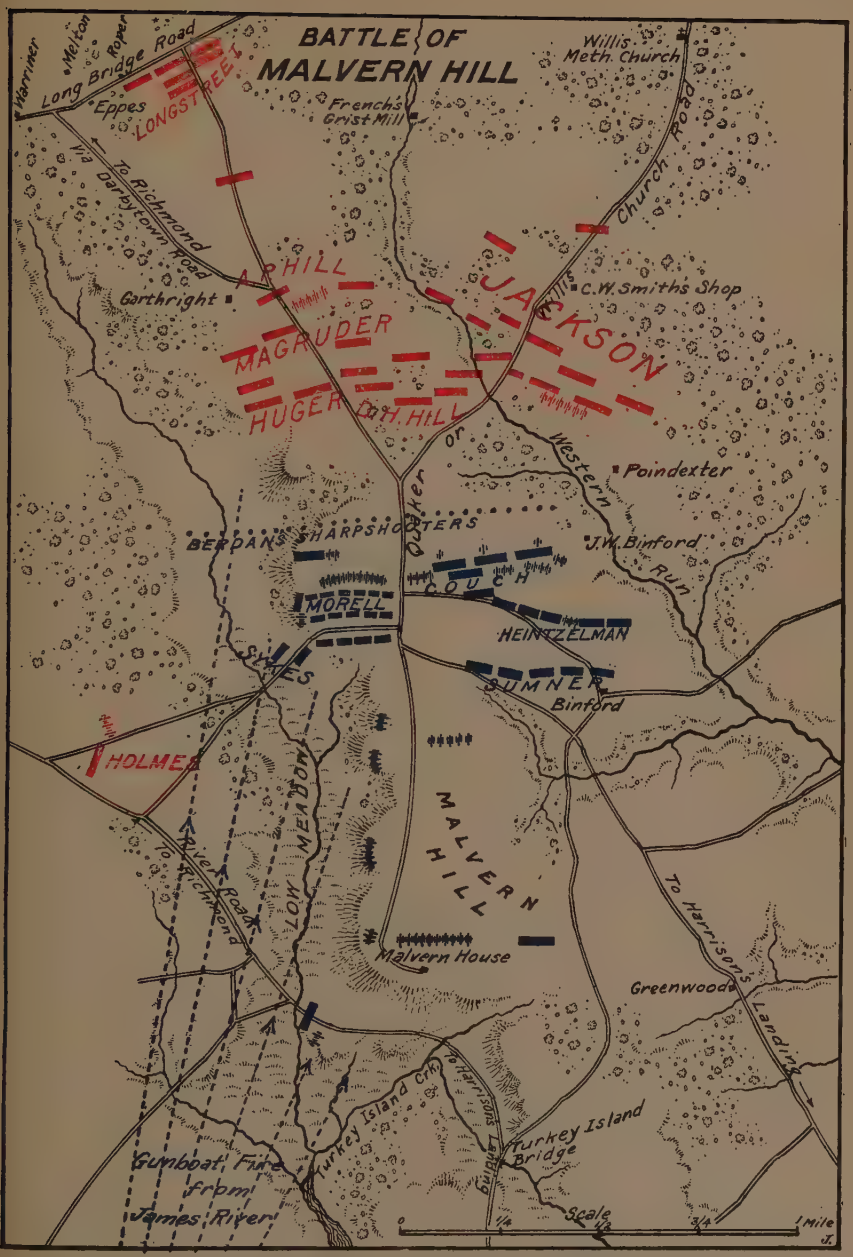

From Battles and Leaders of The Civil War.
By permission of the publishers. Copyright, 1884-1887, by The Century Co.

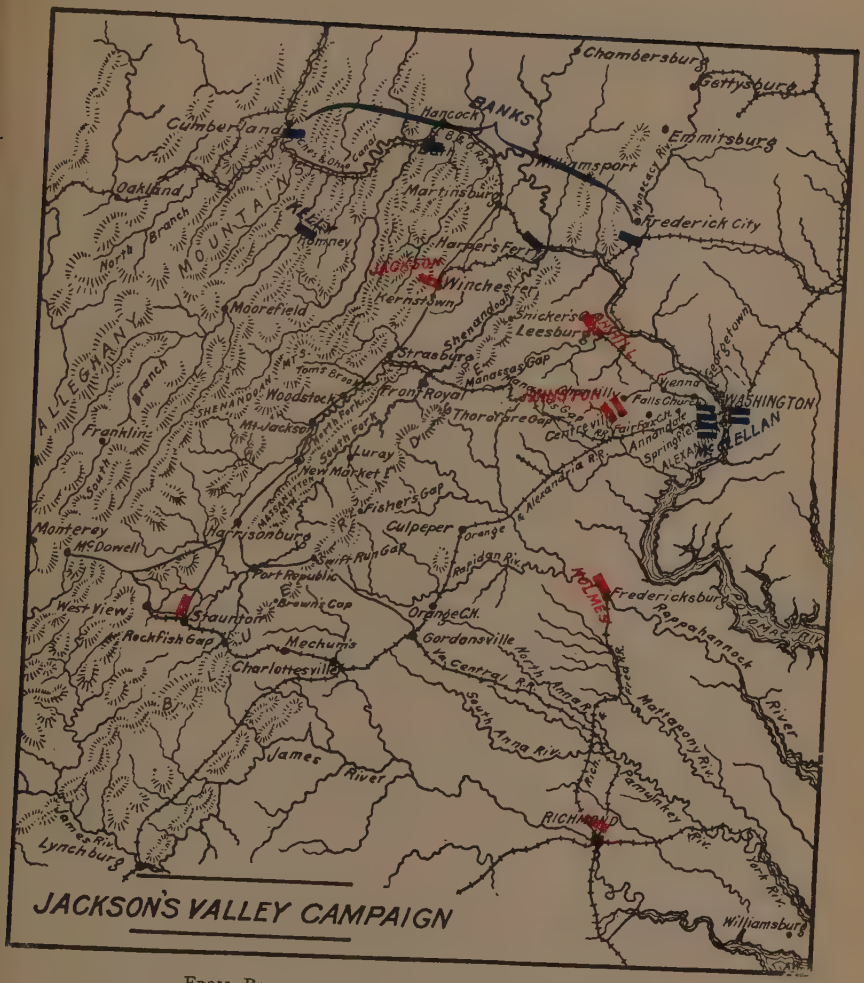

From Battles and Leaders of The Civil War.
By permission of the publishers. Copyright, 1888, by The Century Co.

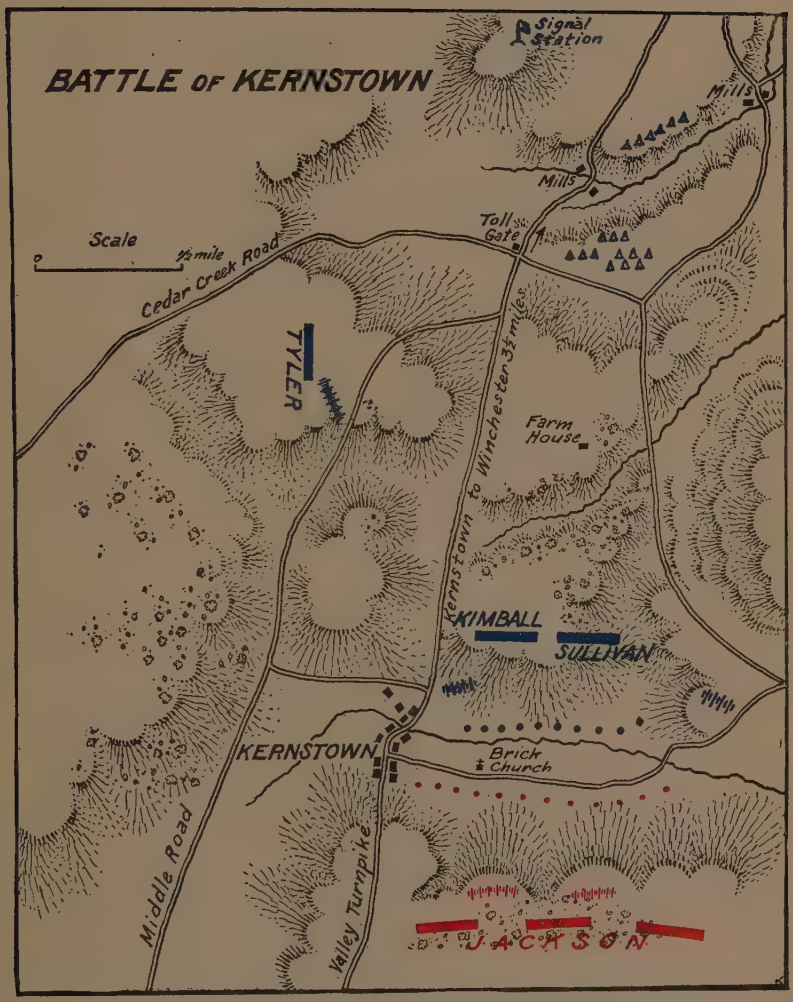

From Battles and Leaders of The Civil War.
By permission of the publishers. Copyright, 1888, by The Century Co.

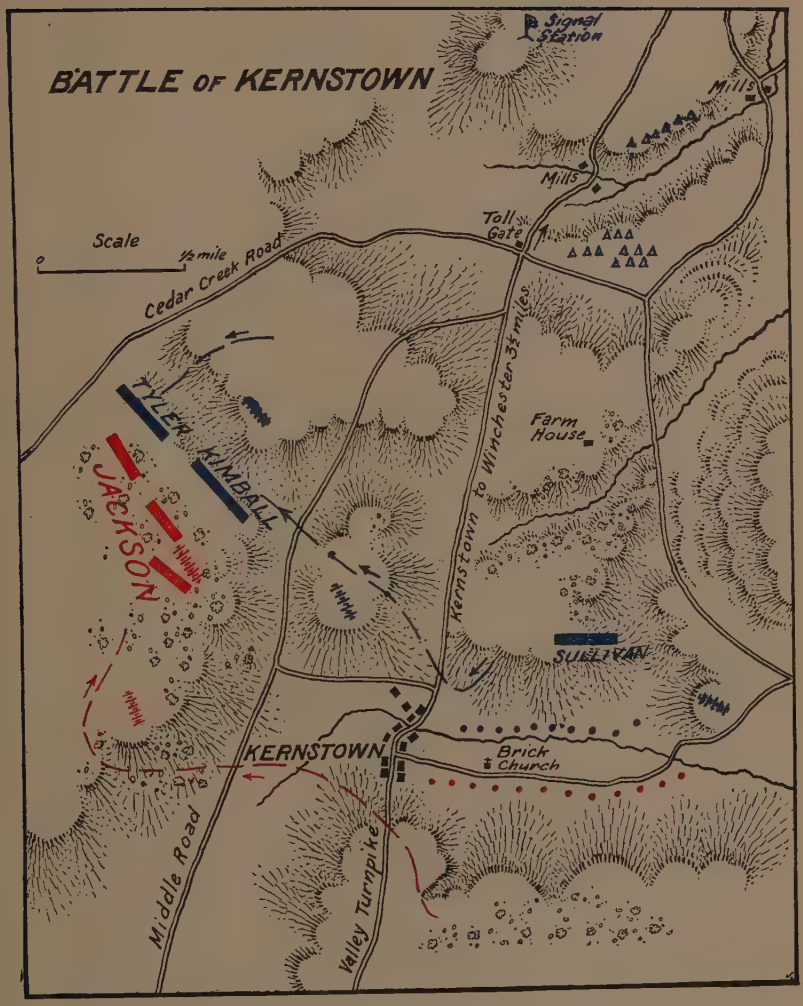

From Battles and Leaders of The Civil War.
By permission of the publishers. Copyright, 1888, by The Century Co.

From Battles and Leaders of The Civil War.
By permission of the publishers. Copyright, 1888, by The Century Co.

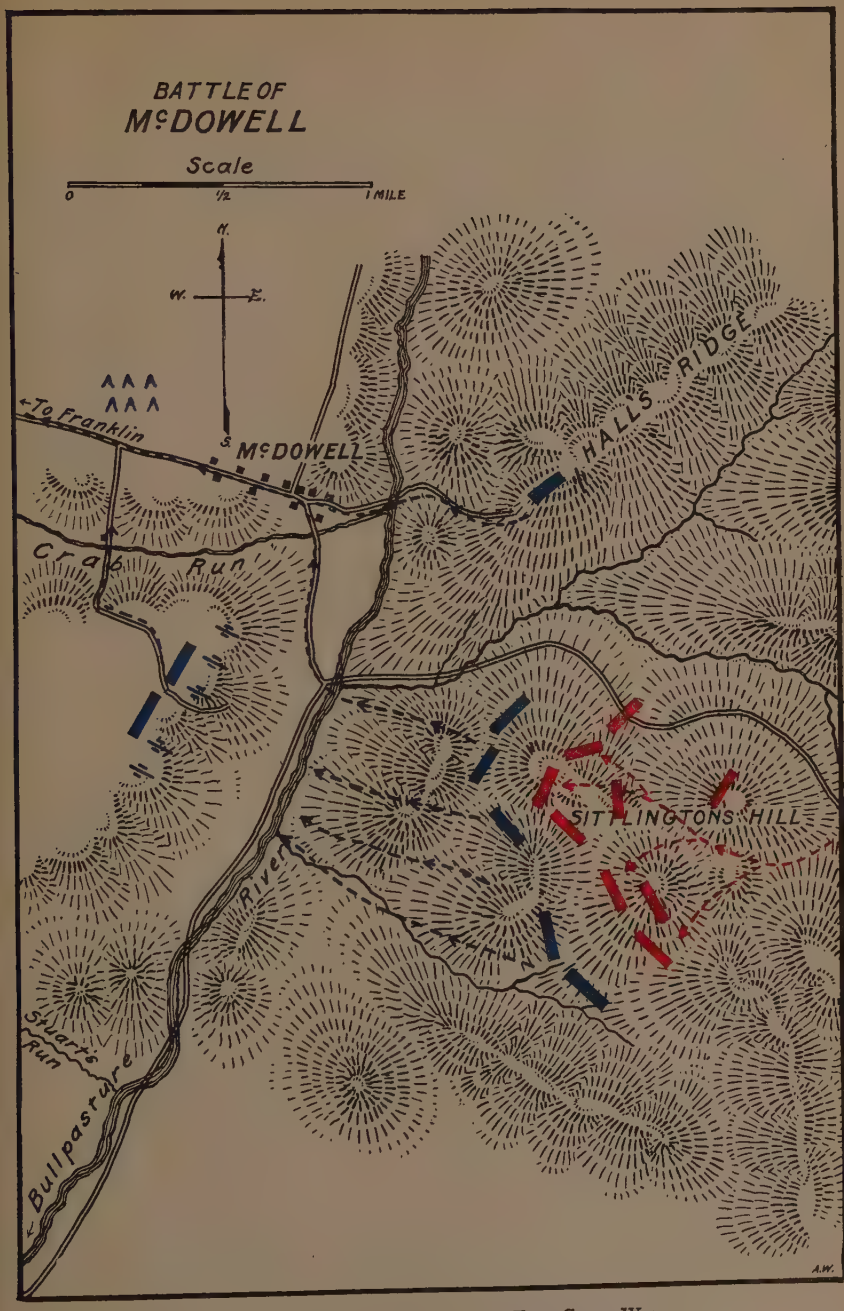

From Battles and Leaders of The Civil War.
By permission of the publishers. Copyright, 1888, by The Century Co.

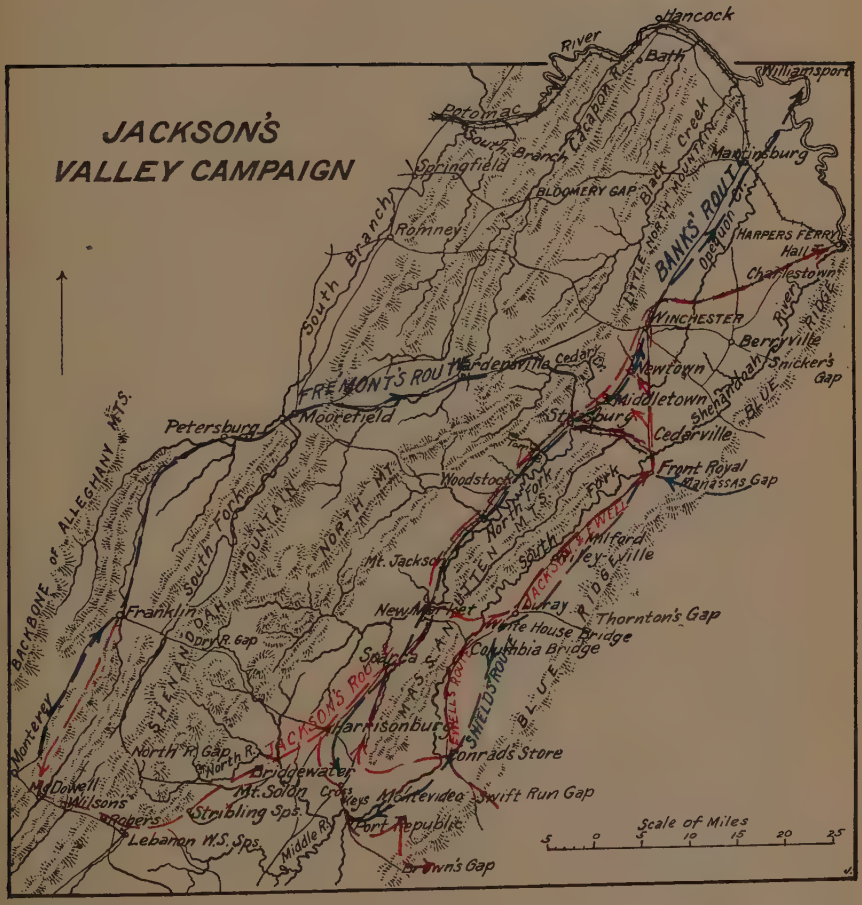
JACKSON'S
VALLEY CAMPAIGN
Hancock
River
Bath
Williamsport
Potomac
South Branch
Cacapon R.
Springfield
Black Creek
Martinsburg
BLOOMERY GAP
BANKS' ROUTE
Romney
South Branch
HARPERS FERRY
Hall
Charlestown
WINCHESTER
Berryville
Snicker's Gap
Newtown
Middletown
Cedarville
Strasburg
Wardensville
Cedar Cr.
FREMONT'S ROUTE
Moorefield
Petersburg
Front Royal
Manassas Gap
Woodstock
North Fork
South Fork
Milford
Riley-ville
Mt. Jackson
New Market
Luray
Thornton's Gap
White House Bridge
Columbia Bridge
Franklin
Dry R. Gap
Sparta
JACKSON'S ROUTE
Harrisonburg
Conrads Store
North R. Gap
North R.
Bridgewater
Mt. Solon
Cross Keys
Montevideo
Swift Run Gap
McDowell
Wilsons
Robers
Stribling Sps.
Port Republic
Lebanon W.S. Sps.
Middle R.
Brown's Gap
Monterey
BACKBONE OF ALLEGHANY MTS.
SHENANDOAH MOUNTAIN
NORTH MT.
SHIELDS ROUTE
BLUE RIDGE
Scale of Miles
5 0 5 10 15 20 25

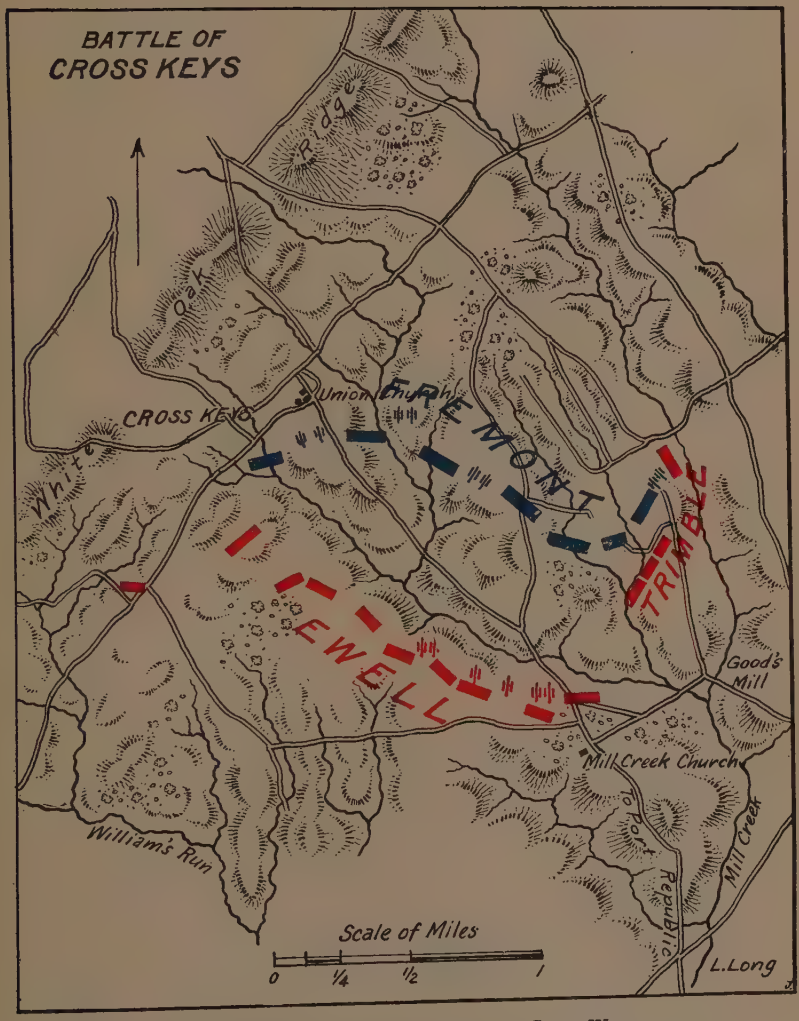

From Battles and Leaders of The Civil War.
By permission of the publishers. Copyright, 1888, by The Century Co.

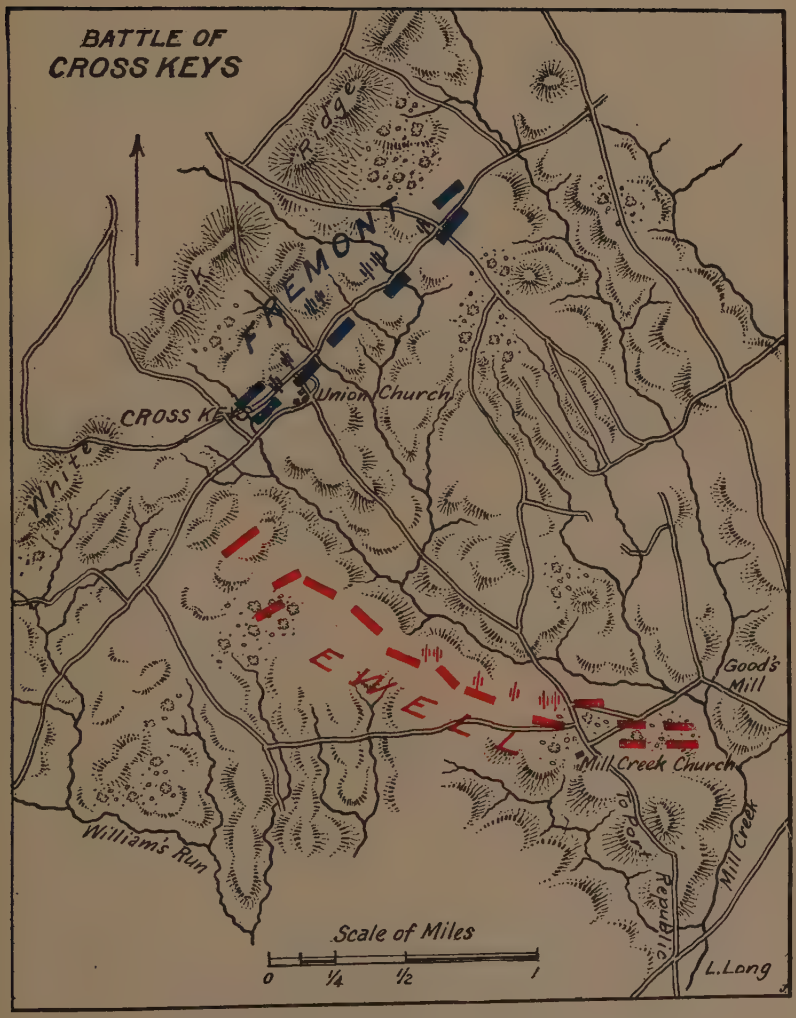

From Battles and Leaders of The Civil War.
By permission of the publishers. Copyright, 1888, by The Century Co.

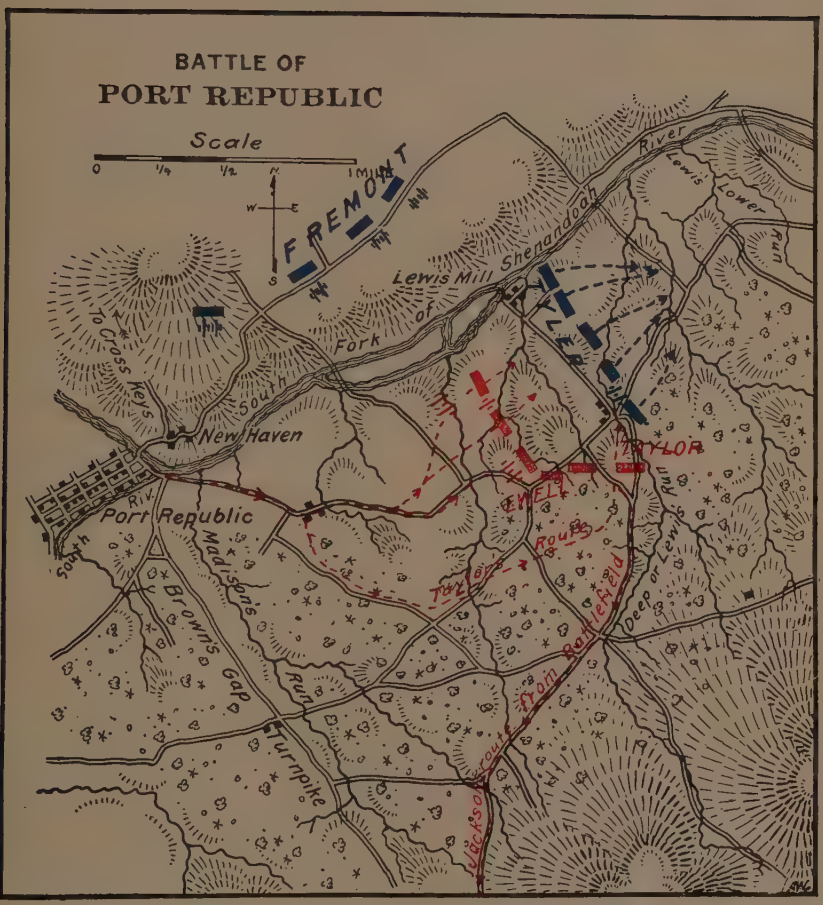

From Battles and Leaders of The Civil War.
By permission of the publishers. Copyright, 1884-1887, by The Century Co.

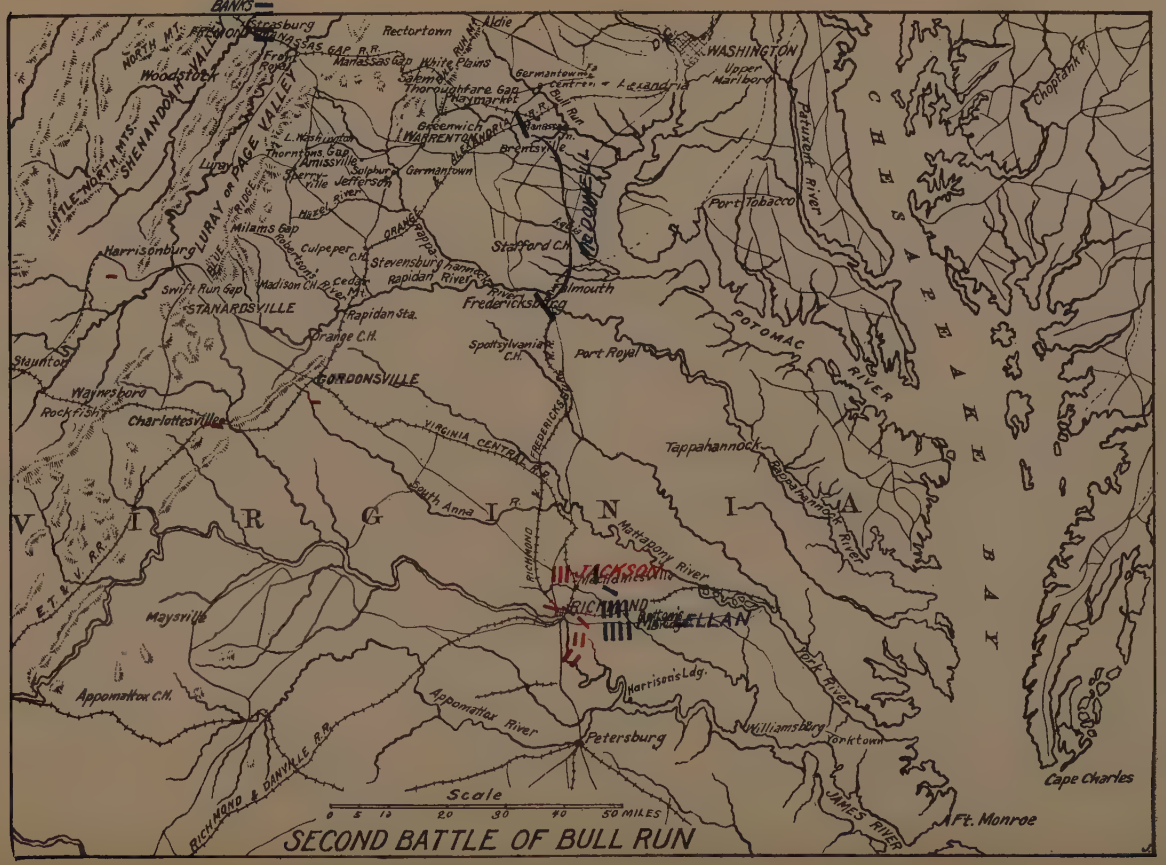

From The Story of the Civil War, by John Codman Ropes.
By special permission of the publishers, G. P. Putnam's Sons, New York and London.

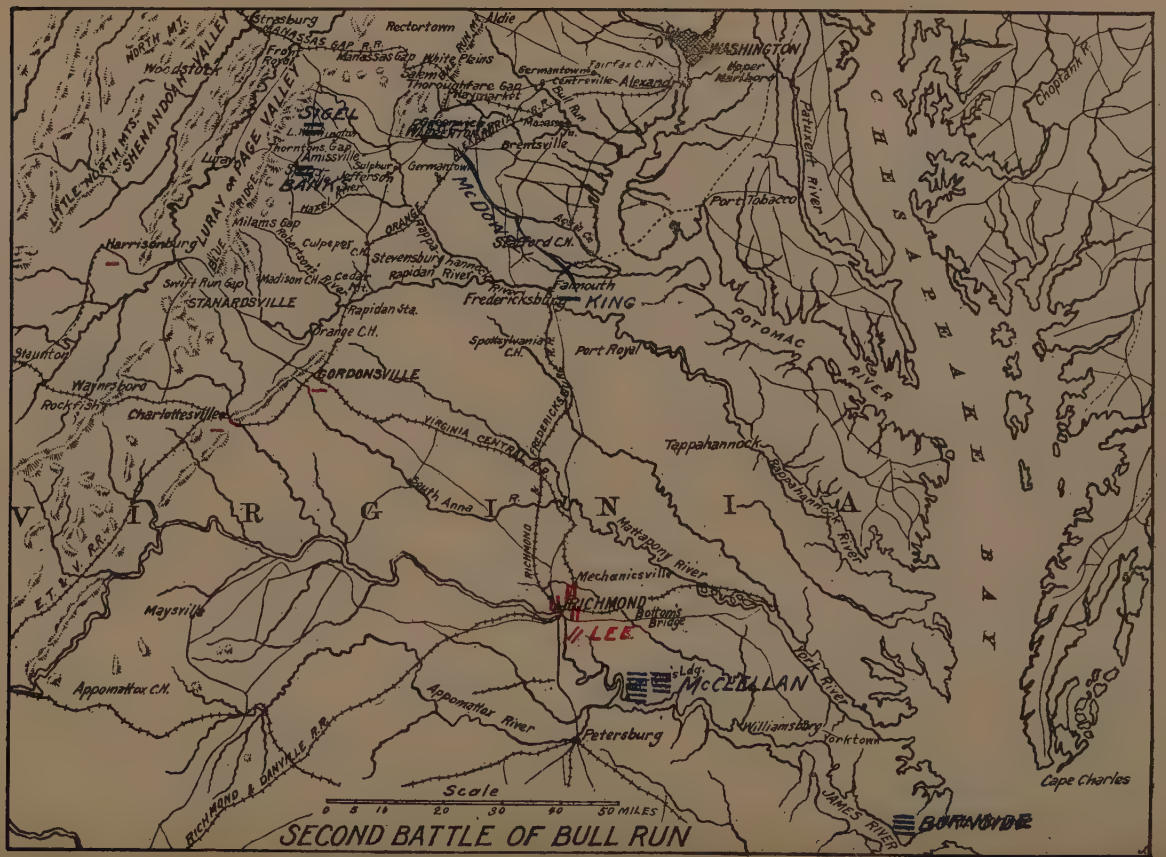

From The Story of the Civil War, by John Codman Ropes.

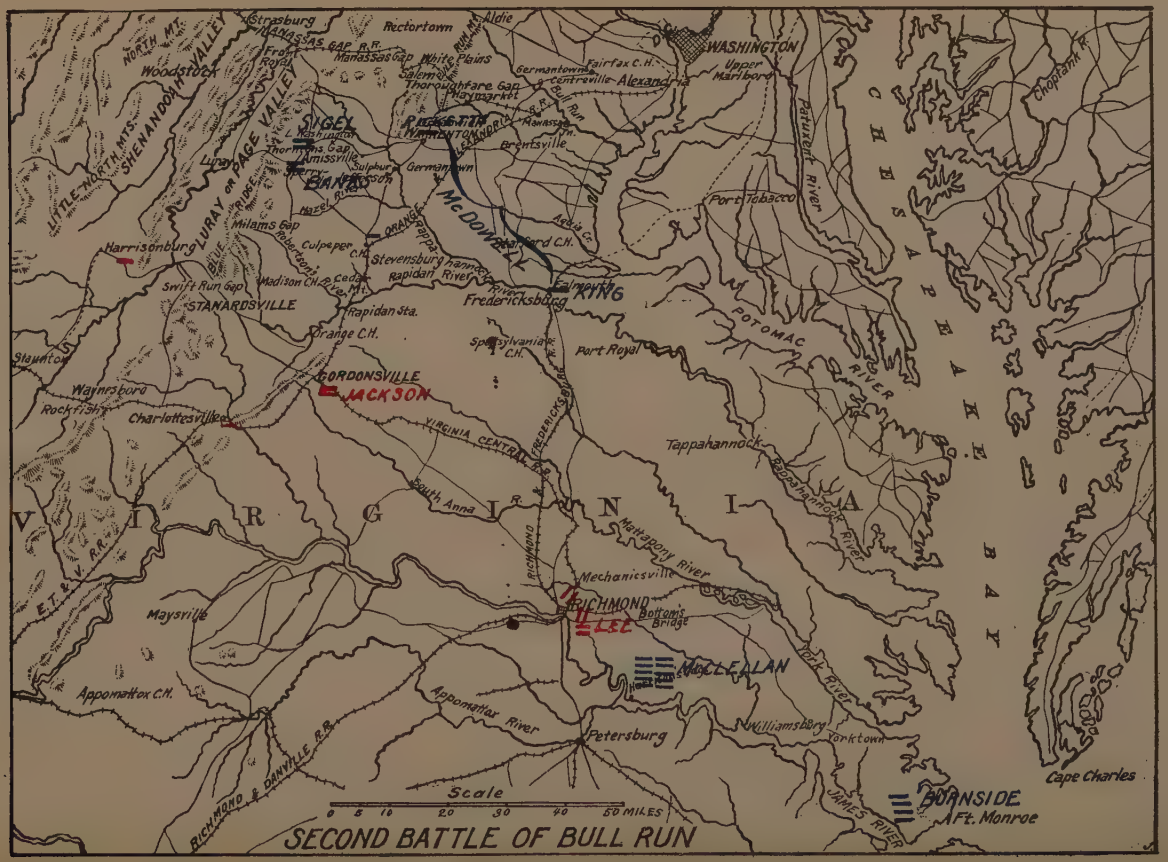

From The Story of the Civil War, by John Codman Ropes.

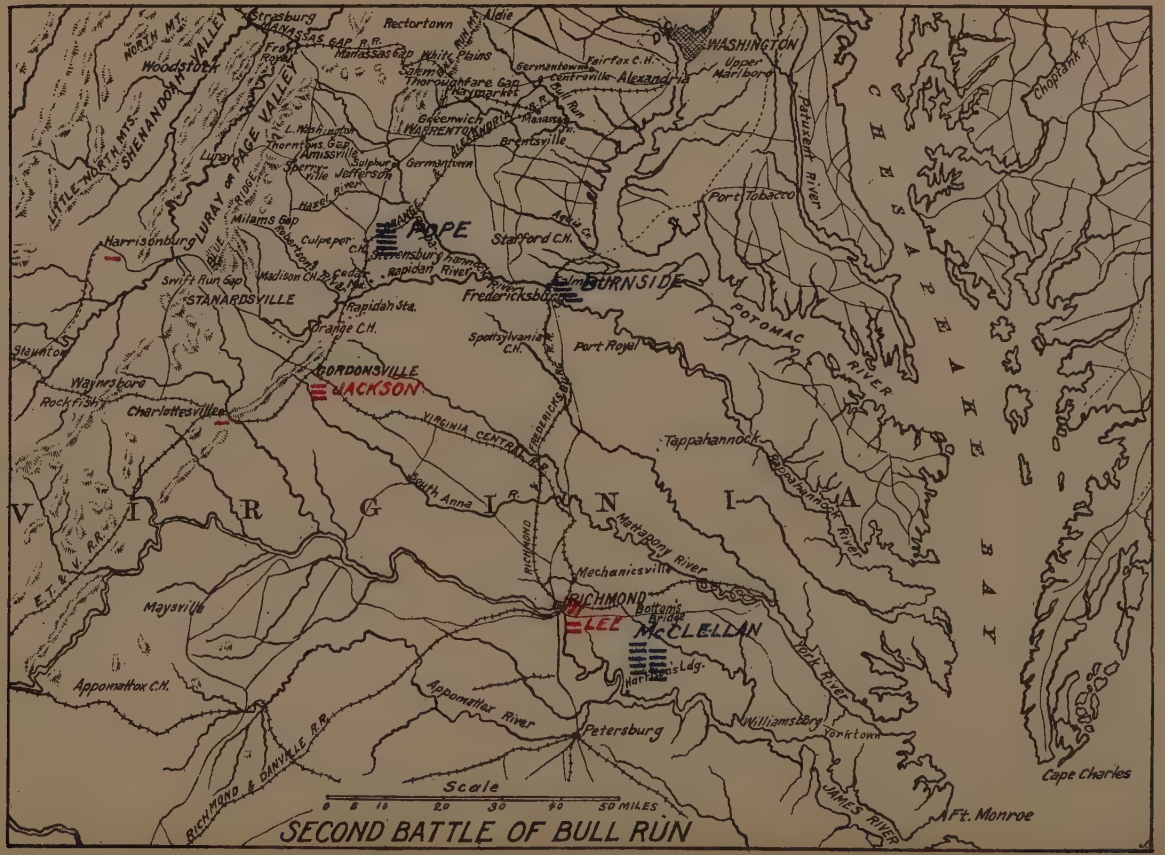

From The Story of the Civil War, by John Codman Ropes.
By special permission of the publishers, G. P. Putnam's Sons, New York and London.

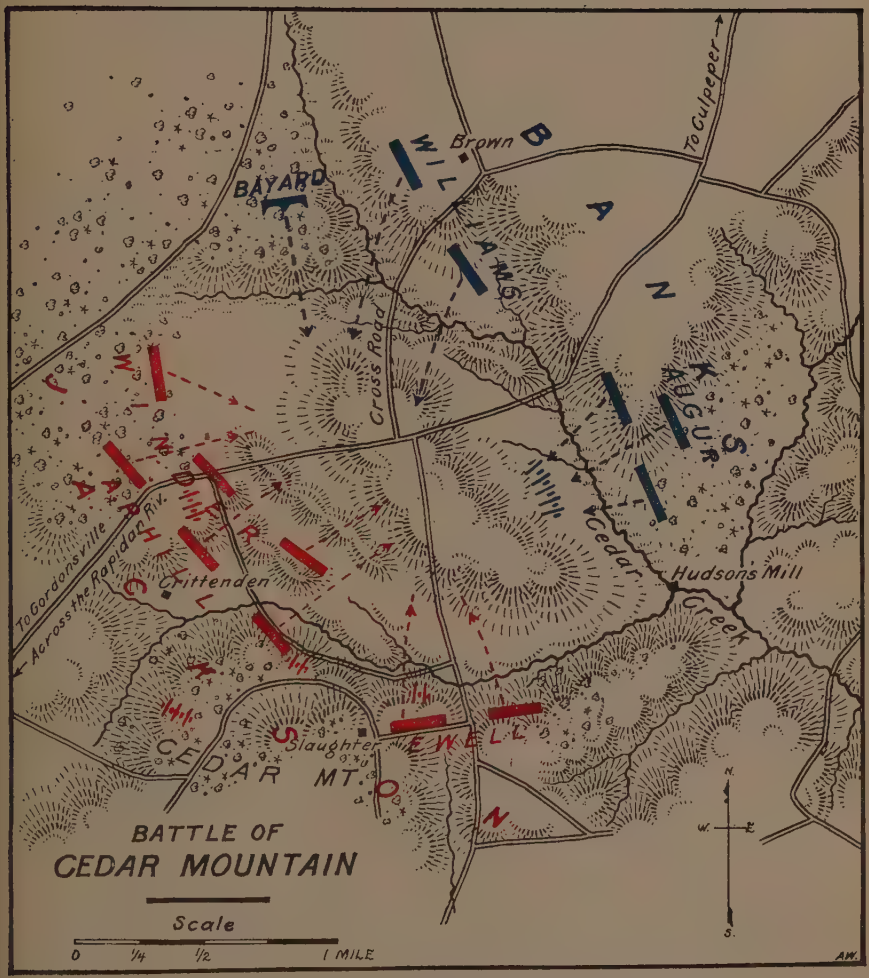

From Battles and Leaders of The Civil War.
By permission of the publishers. Copyright, 1888, by The Century Co.

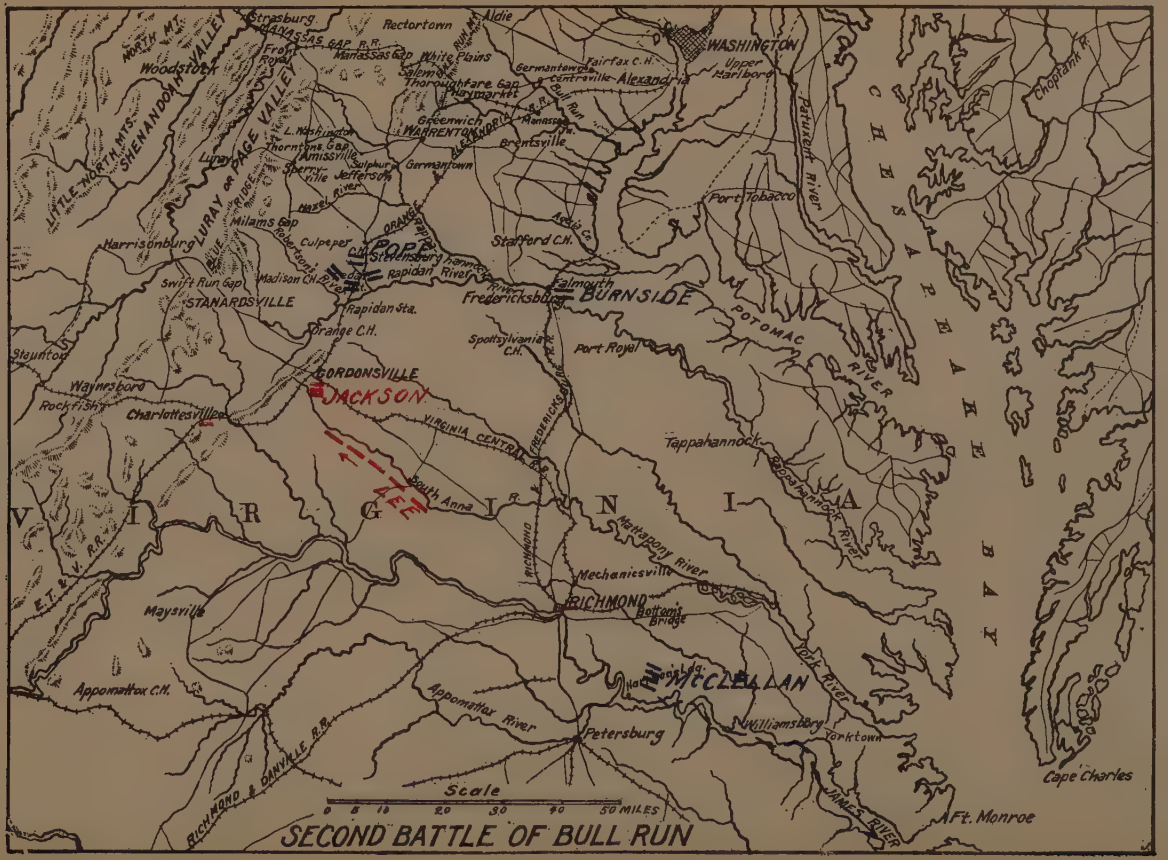

From The Story of the Civil War, by John Codman Ropes.
By special permission of the publishers, G. P. Putnam's Sons, New York and London.

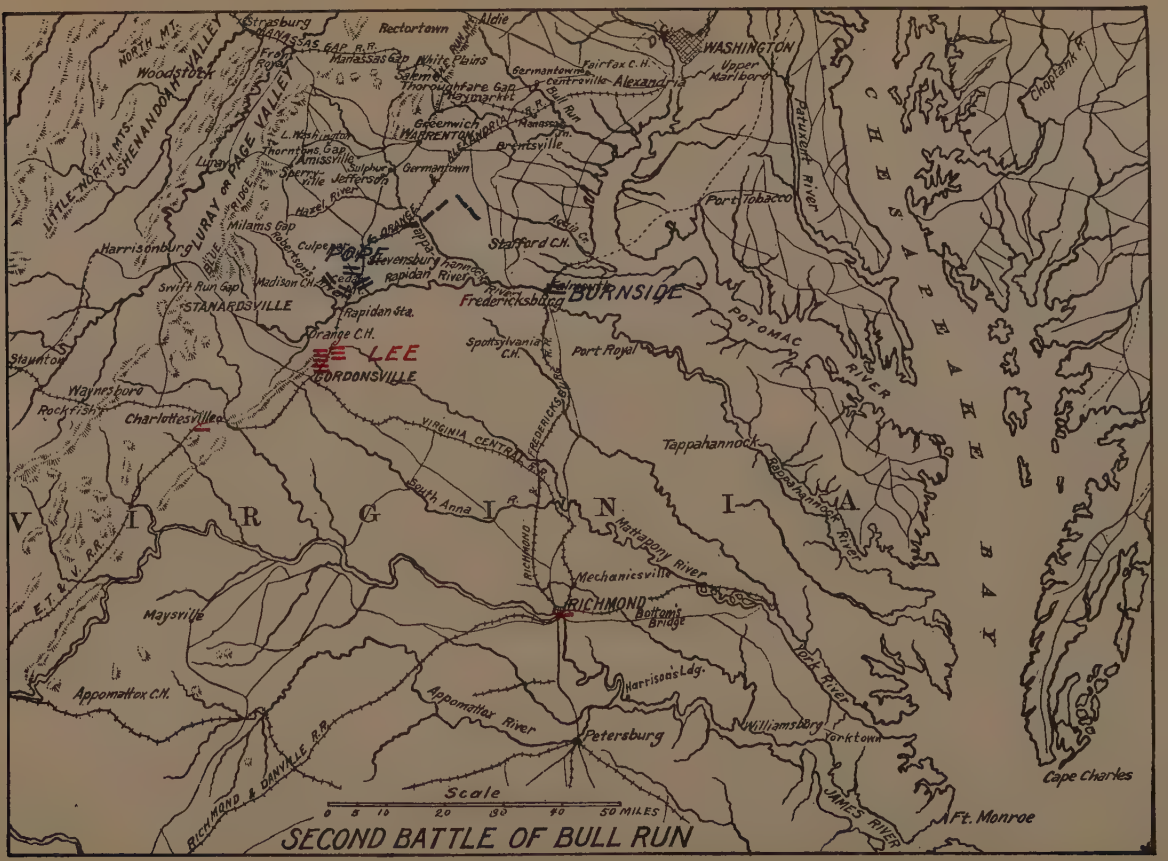

From The Story of the Civil War, by John Codman Ropes.
By special permission of the publishers, G. P. Putnam's Sons, New York and London.

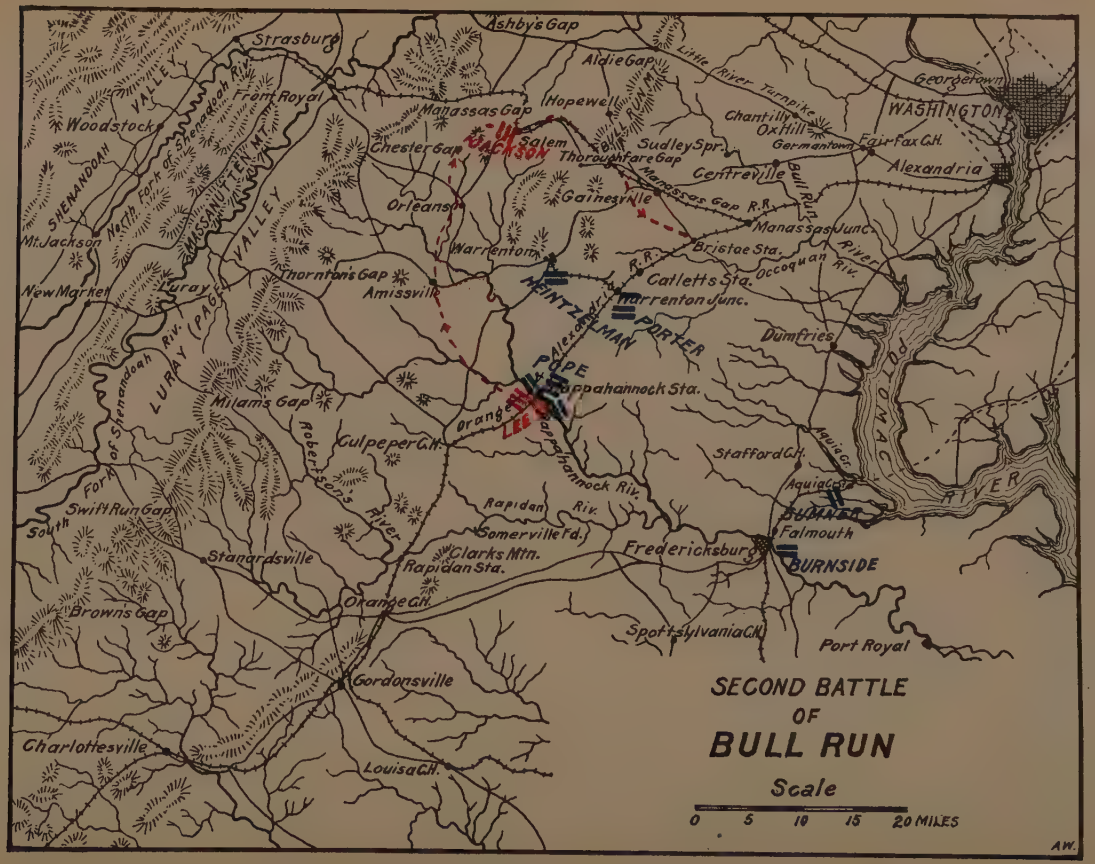

From The Story of the Civil War, by John Codman Ropes.
By special permission of the publishers, G. P. Putnam's Sons, New York and London.

From The Story of the Civil War, by John Codman Ropes.

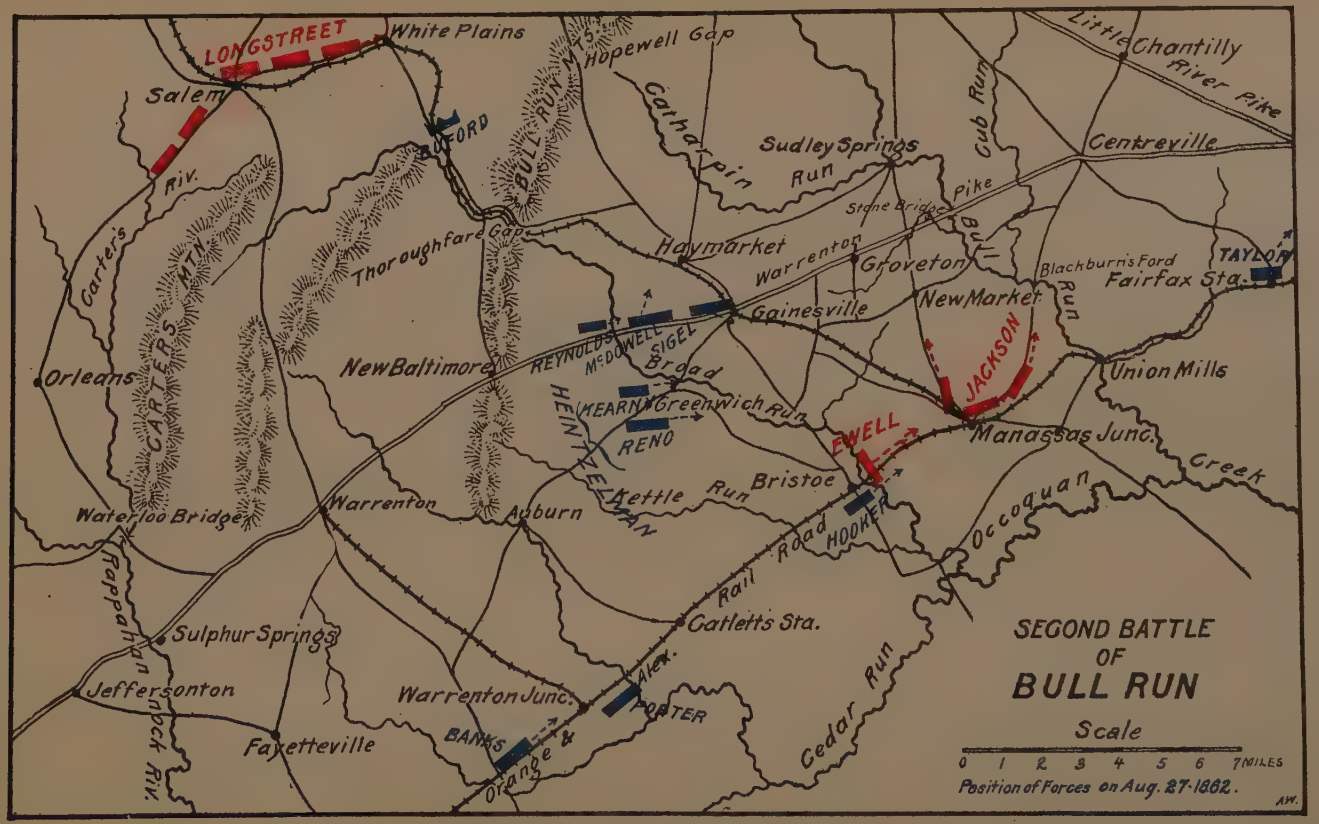

From Battles and Leaders of The Civil War.
By permission of the publishers. Copyright, 1888, by The Century Co.

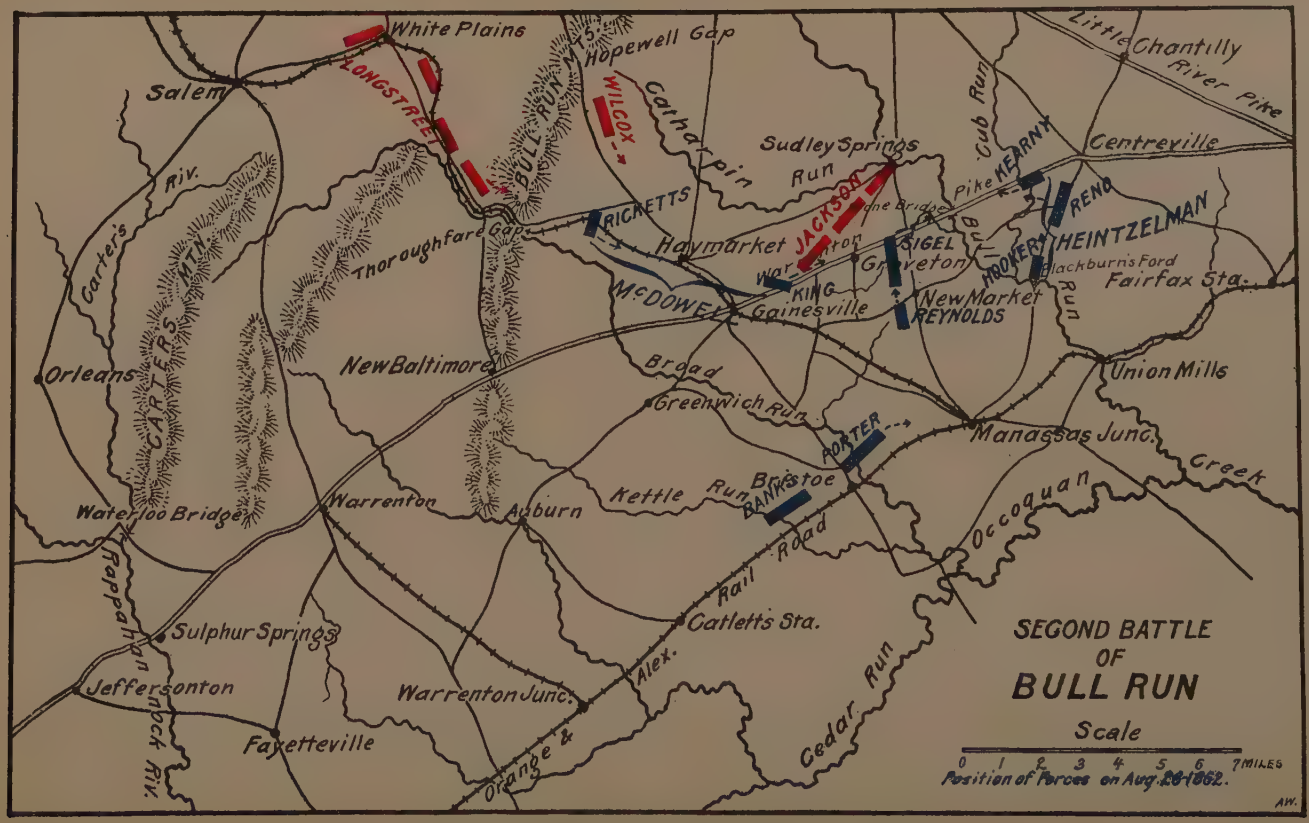

From Battles and Leaders of The Civil War.
By permission of the publishers. Copyright, 1888, by The Century Co.

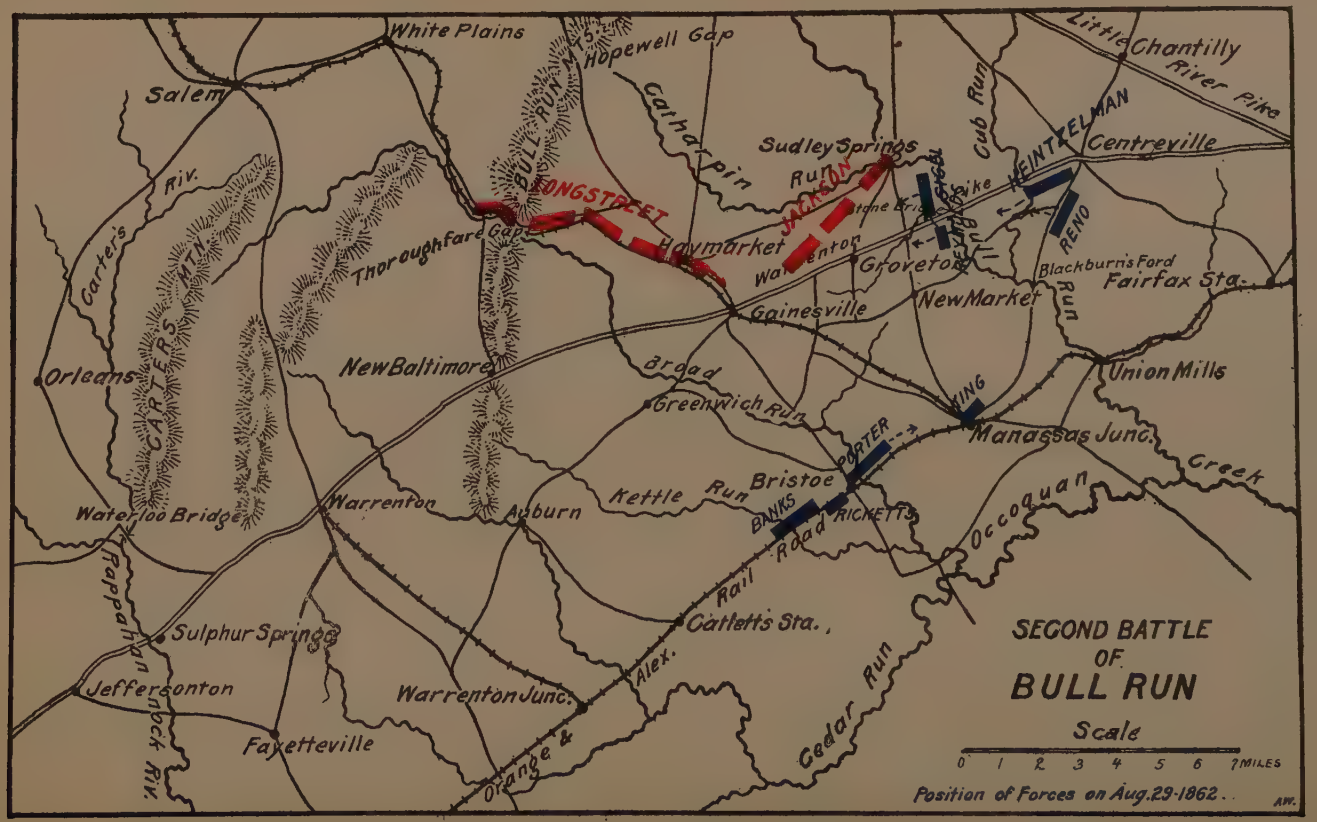

From Battles and Leaders of The Civil War.
By permission of the publishers. Copyright, 1888, by The Century Co.

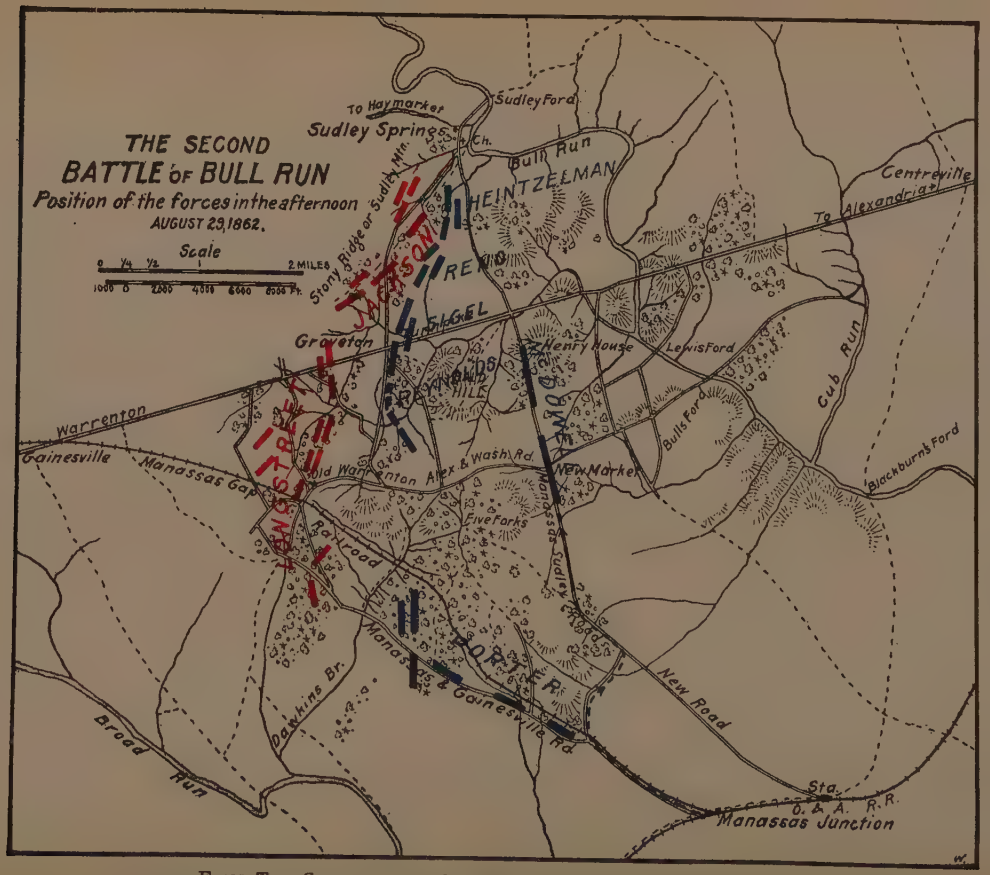

From The Story of the Civil War, by John Codman Ropes.
By special permission of the publishers, G. P. Putnam's Sons, New York and London.

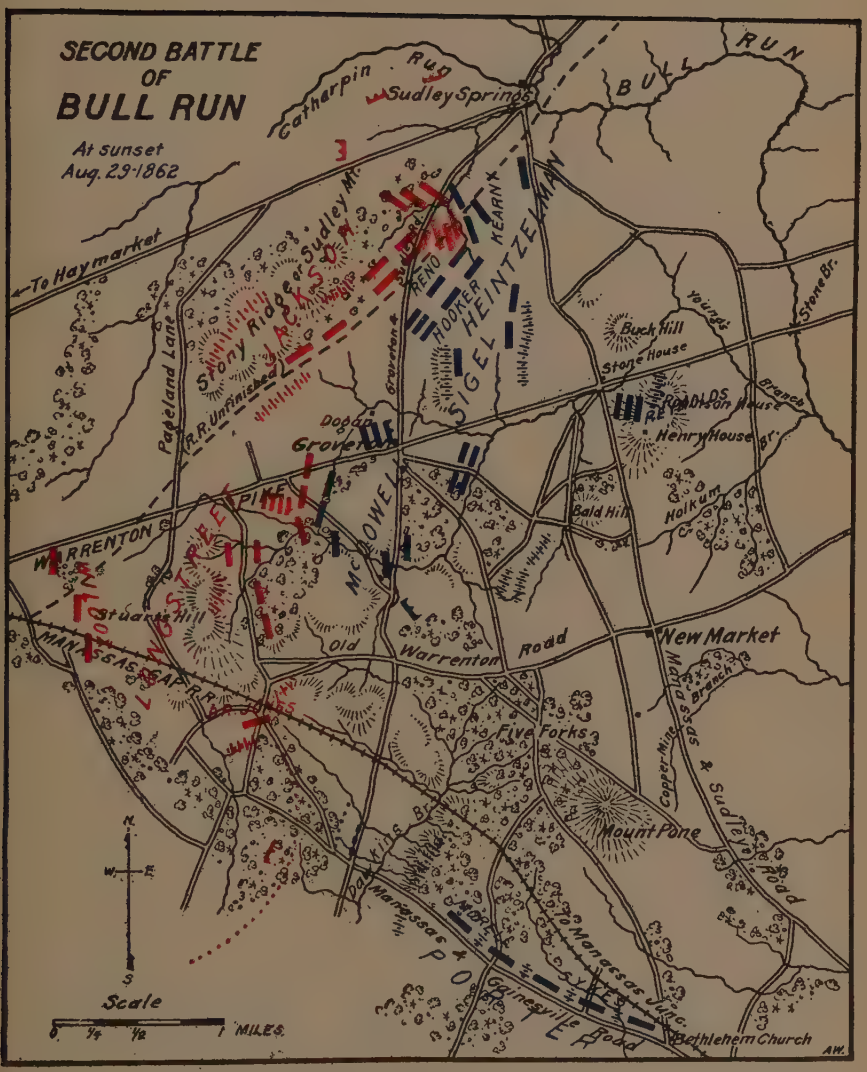

From Battles and Leaders of The Civil War.
By permission of the publishers. Copyright, 1888, by The Century Co.

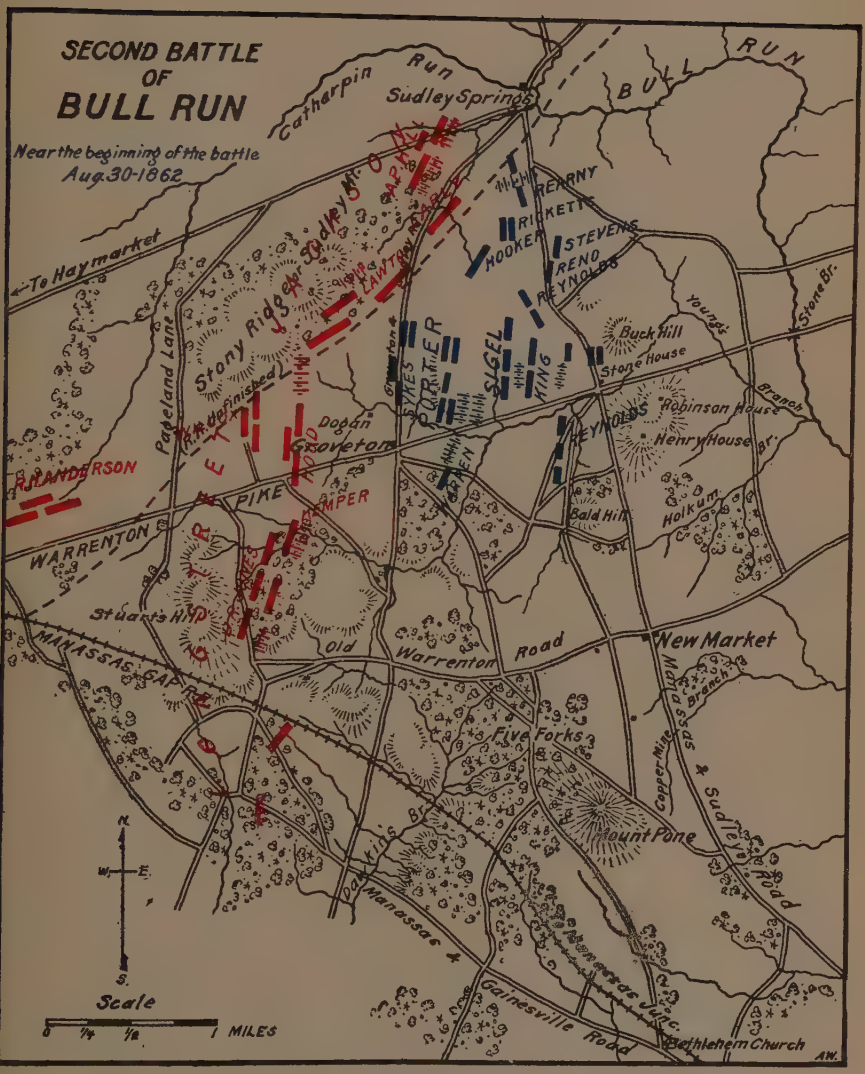

From Battles and Leaders of The Civil War.
By permission of the publishers. Copyright, 1888, by The Century Co.

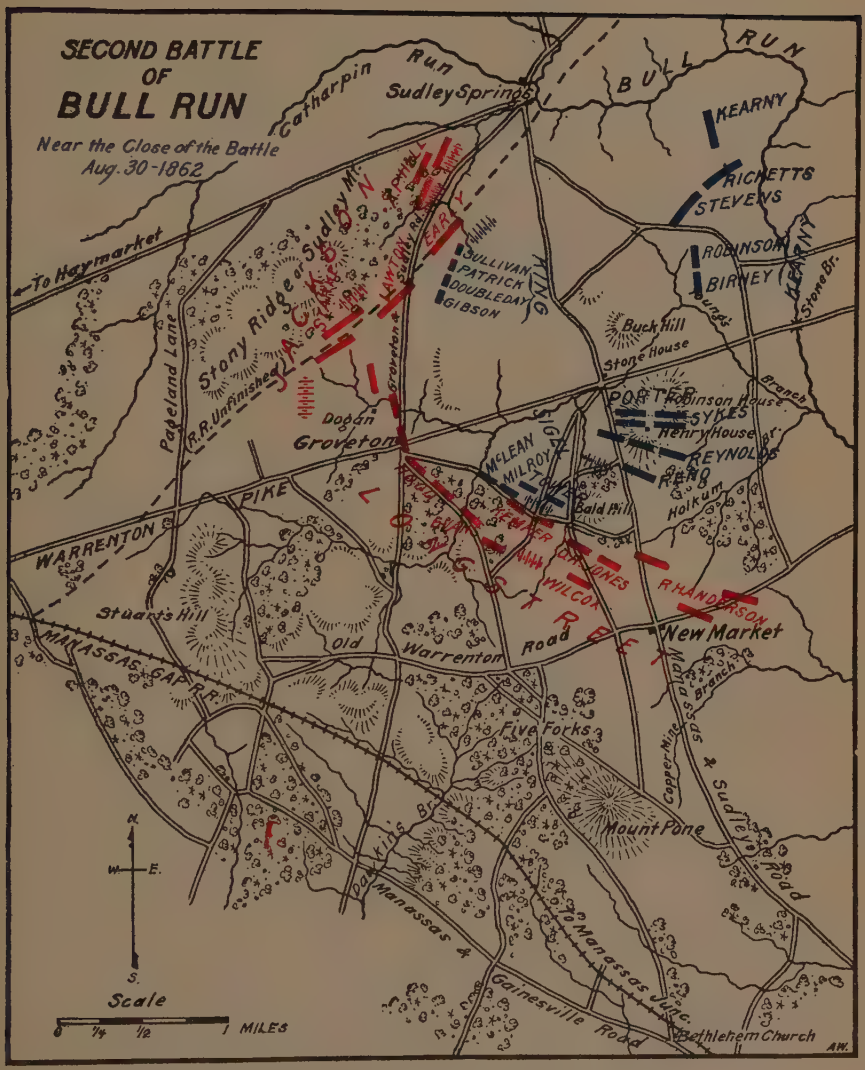

From Battles and Leaders of The Civil War.
By permission of the publishers. Copyright, 1888, by The Century Co.

From The Story of the Civil War, by John Codman Ropes.
By special permission of the publishers, G. P. Putnam's Sons, New York and London.

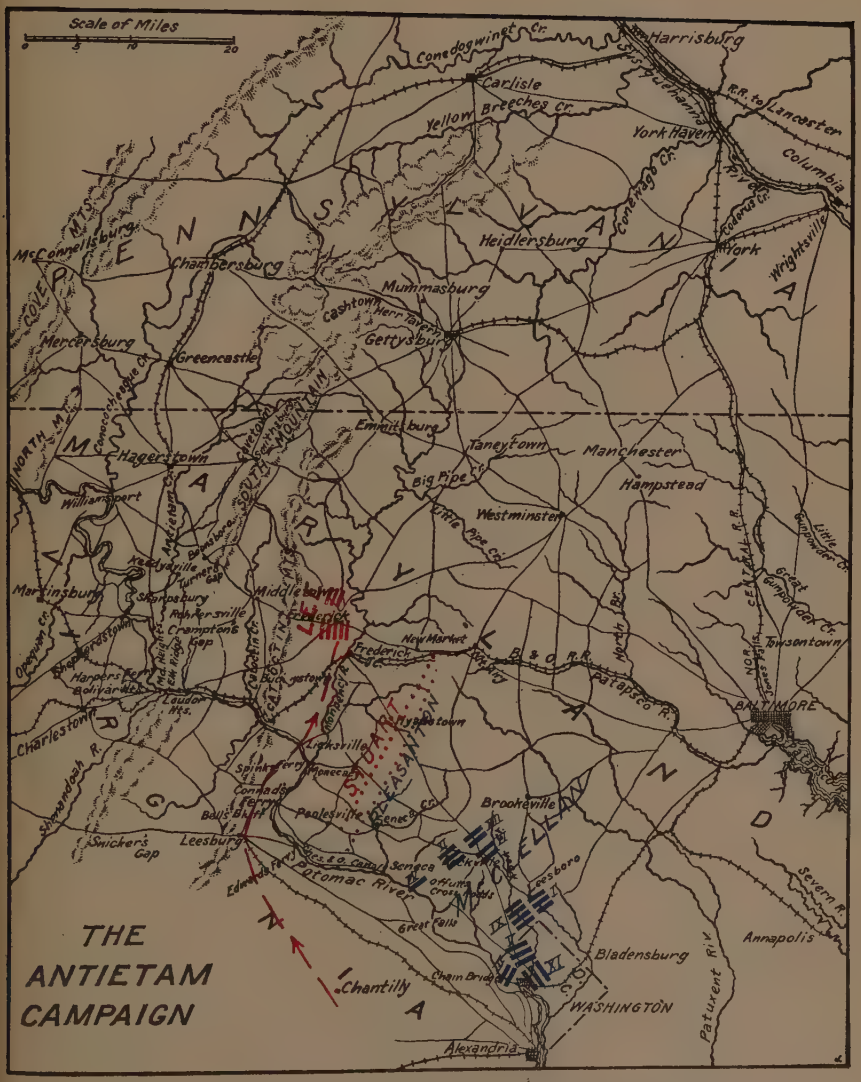

From Battles and Leaders of The Civil War.
By permission of the publishers. Copyright, 1888, by The Century Co.

From Battles and Leaders of The Civil War.
By permission of the publishers. Copyright, 1888, by The Century Co.

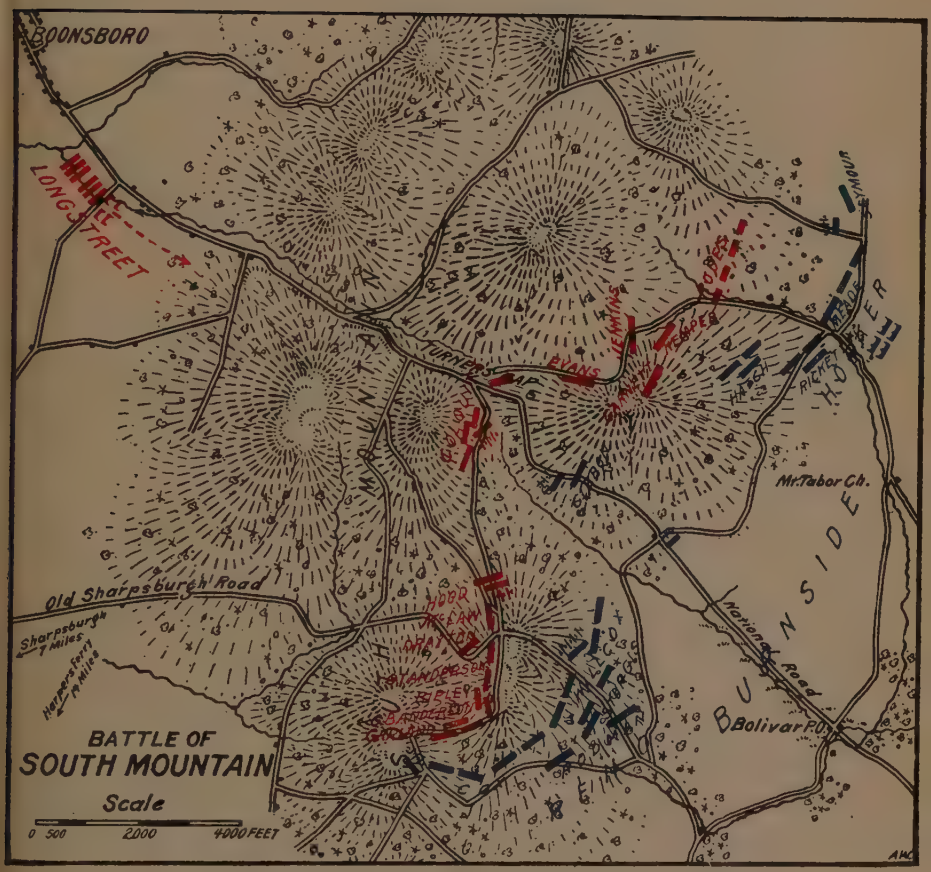

From Battles and Leaders of The Civil War.
By permission of the publishers. Copyright, 1888, by The Century Co.

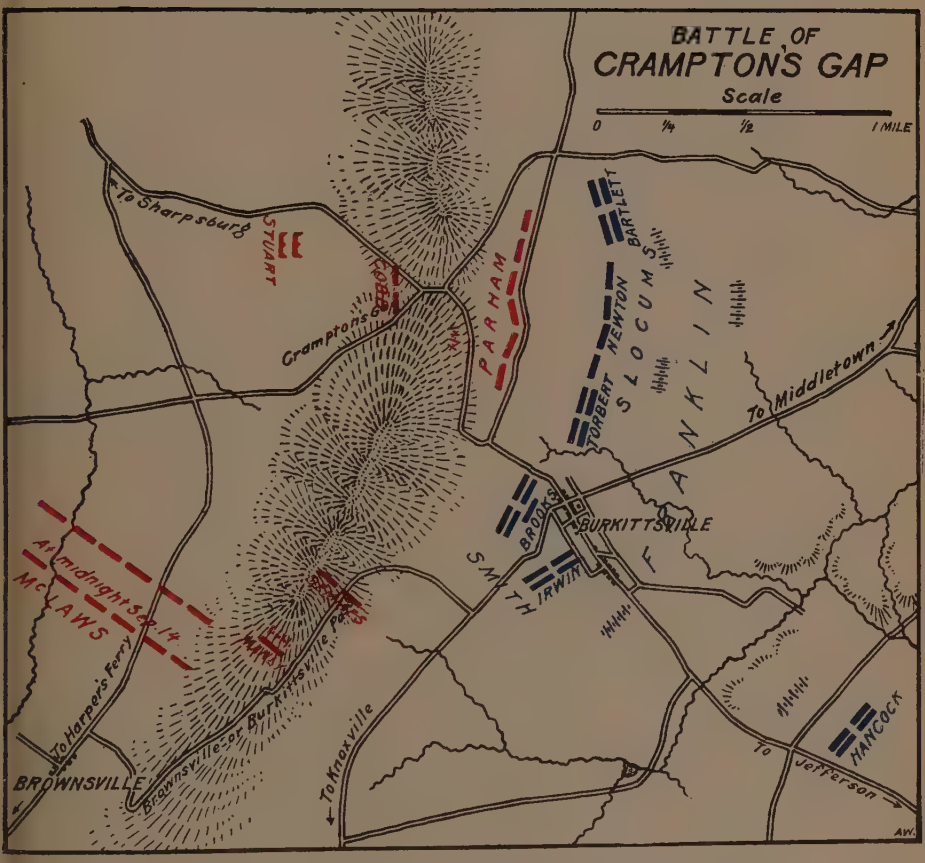

From Battles and Leaders of The Civil War.
By permission of the publishers. Copyright, 1888, by The Century Co.

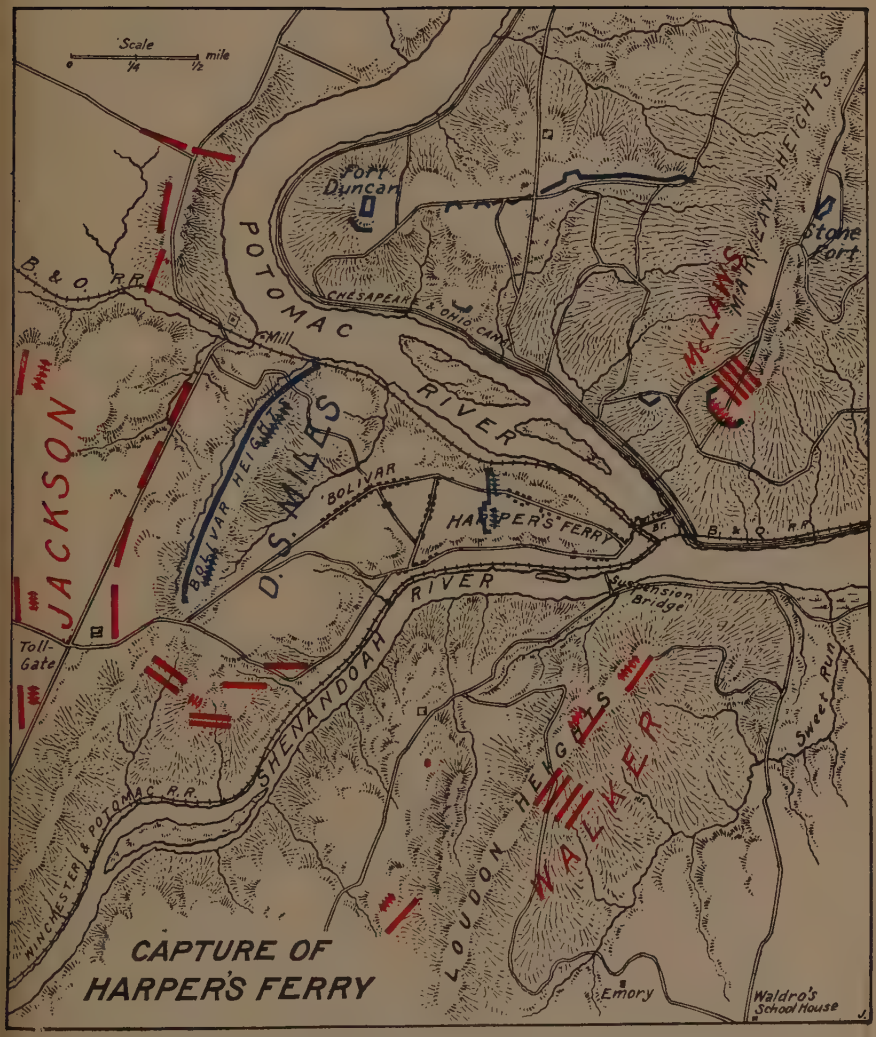

From Battles and Leaders of The Civil War.
By permission of the publishers. Copyright, 1888, by The Century Co.

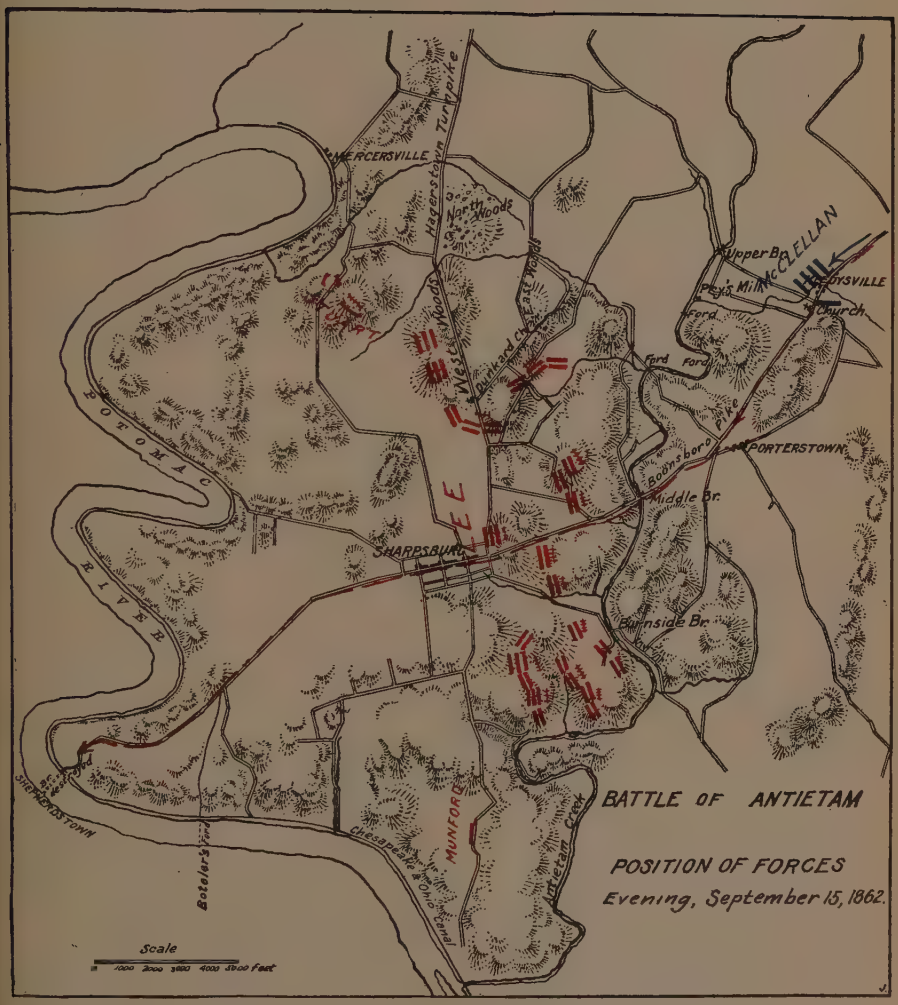
BATTLE OF ANTIETAM
POSITION OF FORCES
Evening, September 15, 1862.
MERCERSVILLE
Hagerstown Turnpike
North Woods
West Woods
East Woods
Dunkard Chr.
McCLELLAN
Upper Br.
Pey's Mill
Ford
Church
Ford
Ford
Boonsboro Pike
PORTERSTOWN
Middle Br.
SHARPSBURG
Burnside Br.
POTOMAC
RIVER
SHEPHERDSTOWN
Botelers Ford
Chesapeake & Ohio Canal
MUNFORD
Antietam Creek
Scale
1000 2000 3000 4000 5000 feet

From History of The Civil War, by Comte de Paris.
Permission of The John C. Winston Co., Publishers, Philadelphia.

From History of The Civil War, by Comte de Paris.
Permission of The John C. Winston Co., Publishers, Philadelphia.

From History of The Civil War, by Comte de Paris.
Permission of The John C. Winston Co., Publishers, Philadelphia.

From History of The Civil War, by Comte de Paris.
Permission of The John C. Winston Co., Publishers, Philadelphia.

From History of The Civil War, by Comte de Paris.
Permission of The John C. Winston Co., Publishers, Philadelphia.

From History of The Civil War, by Comte de Paris.
Permission of The John C. Winston Co., Publishers, Philadelphia.

From History of The Civil War, by Comte de Paris.
Permission of The John C. Winston Co., Publishers, Philadelphia.

From History of The Civil War, by Comte de Paris.
Permission of The John C. Winston Co., Publishers, Philadelphia.

STUART'S RAID
OCTOBER, 1862
STUART
STUART
LEE
McCLELLAN
Hagerstown
Chambersburg
Greencastle
Mercersburg
Williamsport
Martinsburg
Shepherdstown
Harpers Ferry
Frederick
Middletown
Boonsboro
Hancock
Berkeley Springs
Cumberland
Winchester
Leesburg
Edwards Ferry
Poolesville
Rockville
Gaithersburg
Frederick City
Emmitsburg
Gettysburg
Littlestown
Hanover
Westminster
New Windsor
Union Mills
Taneytown
Bridgeport
Keedysville
Sharpsburg
Antietam Cr.
Potomac River
Monocacy River
Catoctin Mts.
South Mt.
Blue Ridge Mts.
Maryland Heights
Loudoun Heights
Short Hills
Bolivar Heights
Elk Ridge
Sugar Loaf Mt.
Point of Rocks
Berlin
Lovettsville
Waterford
Leesburg
Purcellville
Hamilton
Round Hill
Middleburg
Aldie
Gum Spring
Leesburg Pike
Edwards Ferry Rd.
Rockville Pike
Georgetown Pike
Baltimore & Ohio R.R.
Western Md. R.R.
Cumberland Valley R.R.
Hagerstown Pike
Williamsport Pike
Shepherdstown Pike
Harpers Ferry Rd.
Sharpsburg Pike
Boonsboro Pike
Frederick Pike
Emmitsburg Rd.
Taneytown Rd.
Gettysburg Pike
Hanover Pike
Westminster Pike
Baltimore Pike
Liberty Rd.
New Market
Mt. Airy
Ridgeville
Woodsboro
Johnsville
Libertytown
Uniontown
Union
Middleburg
Bridgeport
Taneytown
Littlestown
Hunterstown
Gettysburg
Emmitsburg
Frederick City
Monocacy
Creagerstown
Lewistown
Meckanicstown
Rohrersville
Wolfsville
Middletown
Smoketown
Jefferson
Petersville
Knoxville
Berlin
Lovettsville
Waterford
Leesburg
Purcellville
Hamilton
Round Hill
Middleburg
Aldie
Gum Spring
Point of Rocks
Berlin
Brunswick
Sugar Loaf Mt.
Barnesville
Beallsville
Poolesville
Rockville
Gaithersburg
Clarksburg
Neelsville
Middlebrook
Germantown
Damascus

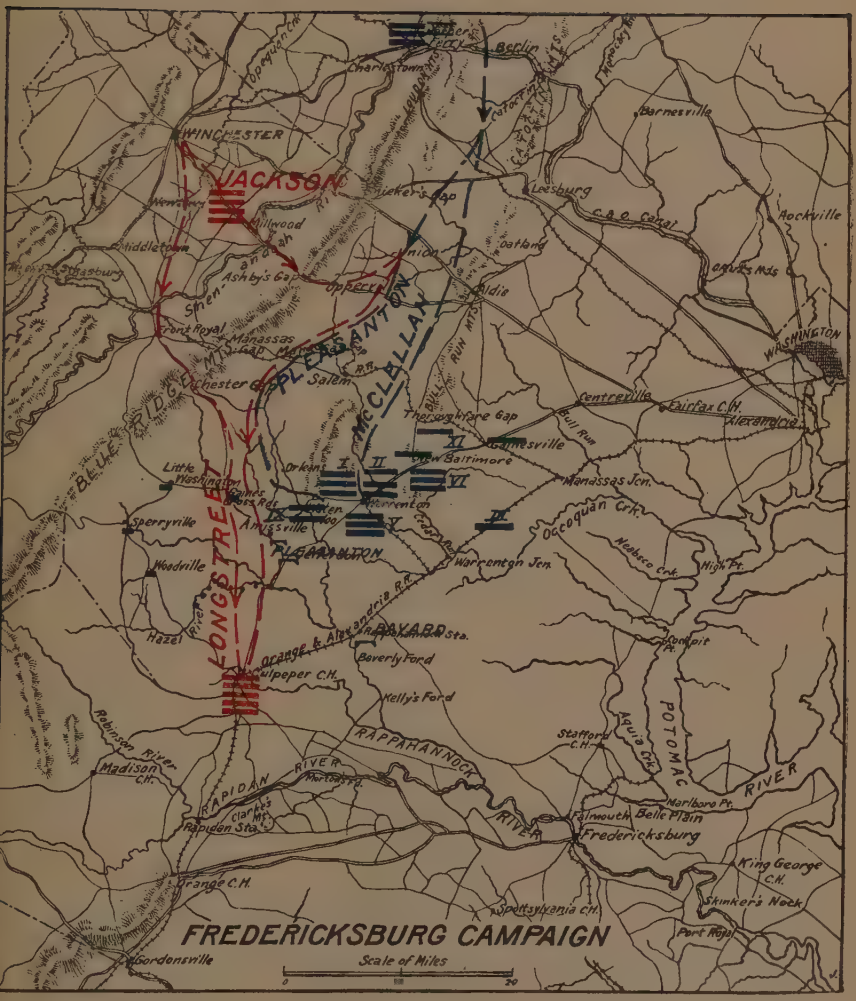
FREDERICKSBURG CAMPAIGN
Scale of Miles
0
20
JACKSON
PLEASANTON
McCLELLAN
LONGSTREET
WINCHESTER
Berlin
Charlestown
Barnesville
Leesburg
Aockville
Middletown
Ashby's Gap
Oatland
Aldie
Front Royal
Manassas Gap
Chester Gap
Salem
Centreville
Fairfax C.H.
Alexandria
Thoroughfare Gap
Gainesville
New Baltimore
Manassas Jcn.
Little Washington
Orleans
Warrenton
Sperryville
Amissville
Warrenton Jcn.
Occoquan Crk.
Neabsco Crk.
High Pt.
Woodville
Hazel
Orange & Alexandria R.R.
PAYARD
Beverly Ford
Culpeper C.H.
Kelly's Ford
Cockpit Pt.
Stafford C.H.
Aquia Crk.
POTOMAC
RIVER
Robinson River
Madison C.H.
RAPIDAN RIVER
RAPPAHANNOCK RIVER
Marlboro Pt.
Belle Plain
Falmouth
Fredericksburg
Clarke's Mt.
Rapidan Sta.
Orange C.H.
King George C.H.
Skinker's Neck
Spottsylvania C.H.
Port Royal
Gordonsville
BLUE RIDGE MTS.
Shenandoah
Opequon Crk.
Cacotin Mts.
Monocacy Mts.
C. & O. Canal
Cruz's Nds
WASHINGTON
Bull Run
Bull Run Mts.
Cedar Run
Rappahannock Sta.
Mortons Fd.
I
II
III
IV
V
VI
VII
VIII
IX
X
XI

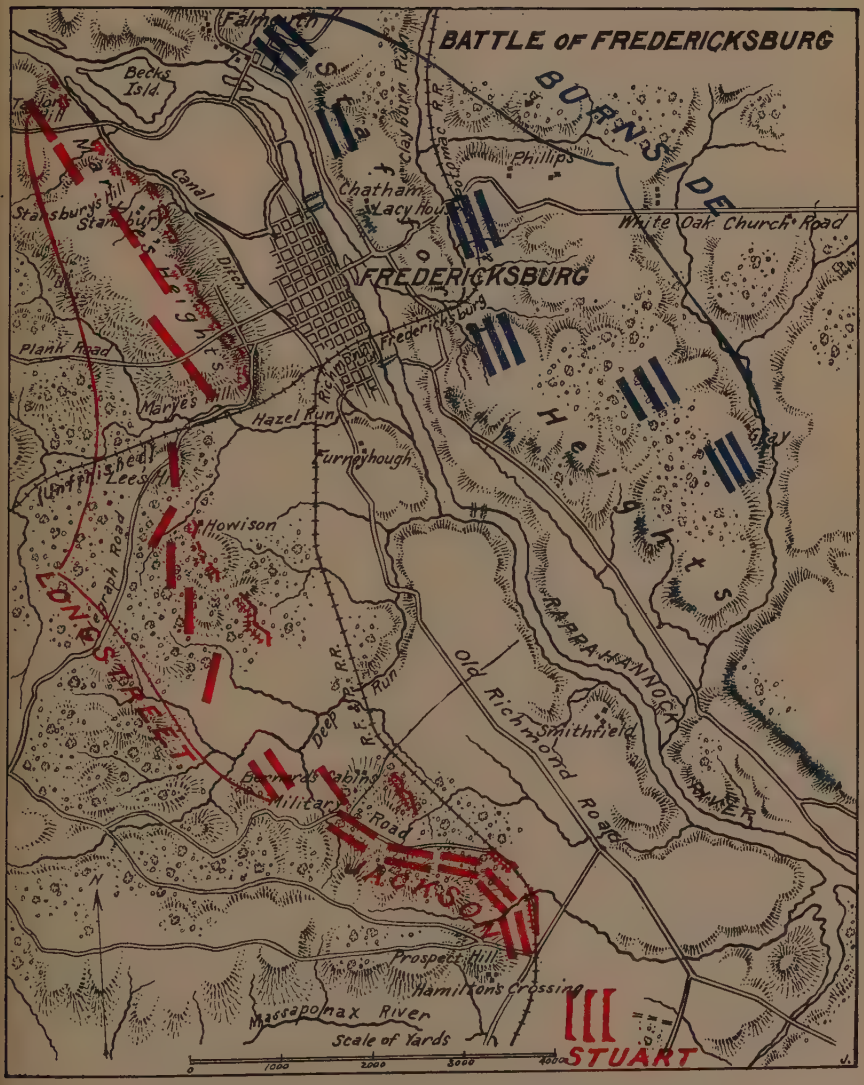

From History of The Civil War, by Comte de Paris.
Permission of The John C. Winston Co., Publishers, Philadelphia.

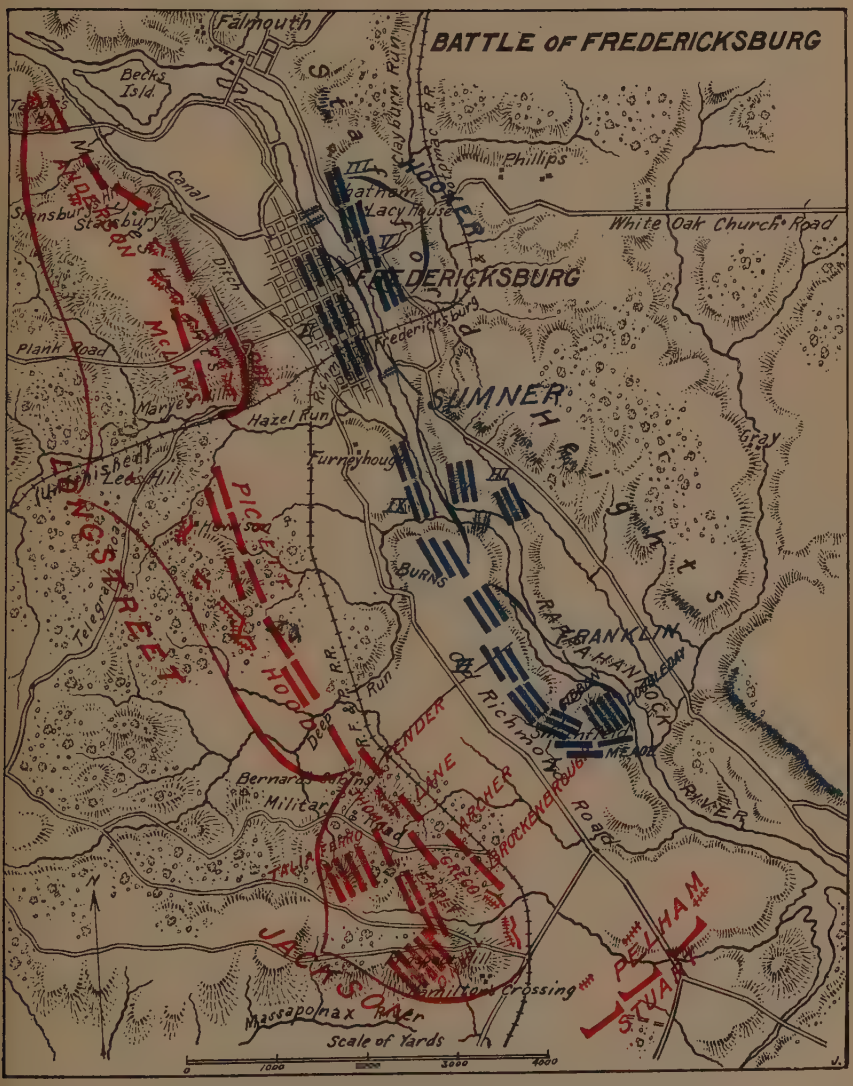
BATTLE OF FREDERICKSBURG
Falmouth
Becks Isld.
Canal
Stansbury
Plank Road
Marye's
Hazel Run
Telegraph Road
Deep Run
R.R.
Bernard's Military
Massaponax
Scale of Yards
Phillips
Lacy House
FREDERICKSBURG
White Oak Church Road
Gray
Burns
Franklin
Meade
Richmond
Road
Brooke Road
Pelham
Stuart
Jackson
Hooker
Sumner
Franklin
Burnside
Longstreet
Hill
Ewell
Anderson
McLaws
Early
Ransom
Pickett
Hood
Lane
Archer
Brockenbrough
Pender
Taliaferro
Gregg
Cobb
Marshall
Willis
Barksdale
Kershaw
Cobb's Hill
Lee's Hill
Howison's
Telegraph
Rappahannock
River
Run
Ditch
Creek
Millwood
Crossing
Mill
Road
Rail
Road
Fredericksburg
Richmond
Stansbury
Massaponax
Church
Run
Creek
Run
Run
Run

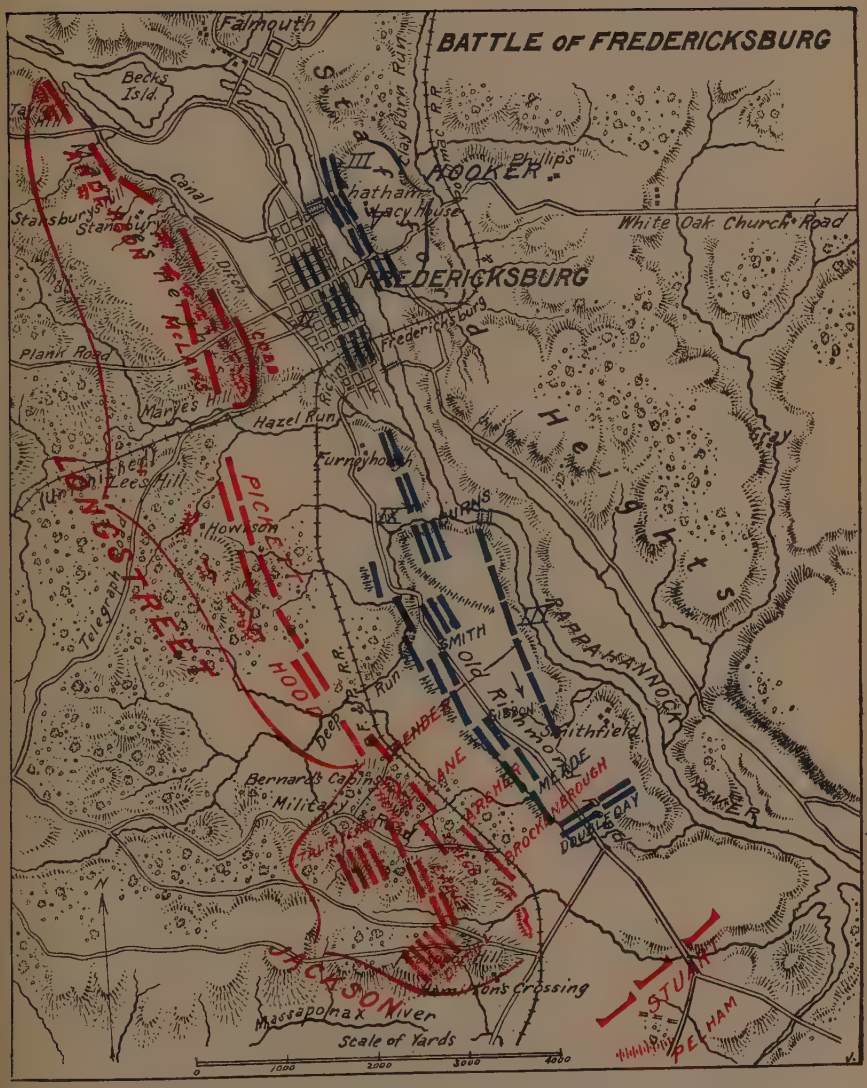

From History of The Civil War, by Comte de Paris.
Permission of The John C. Winston Co., Publishers, Philadelphia.

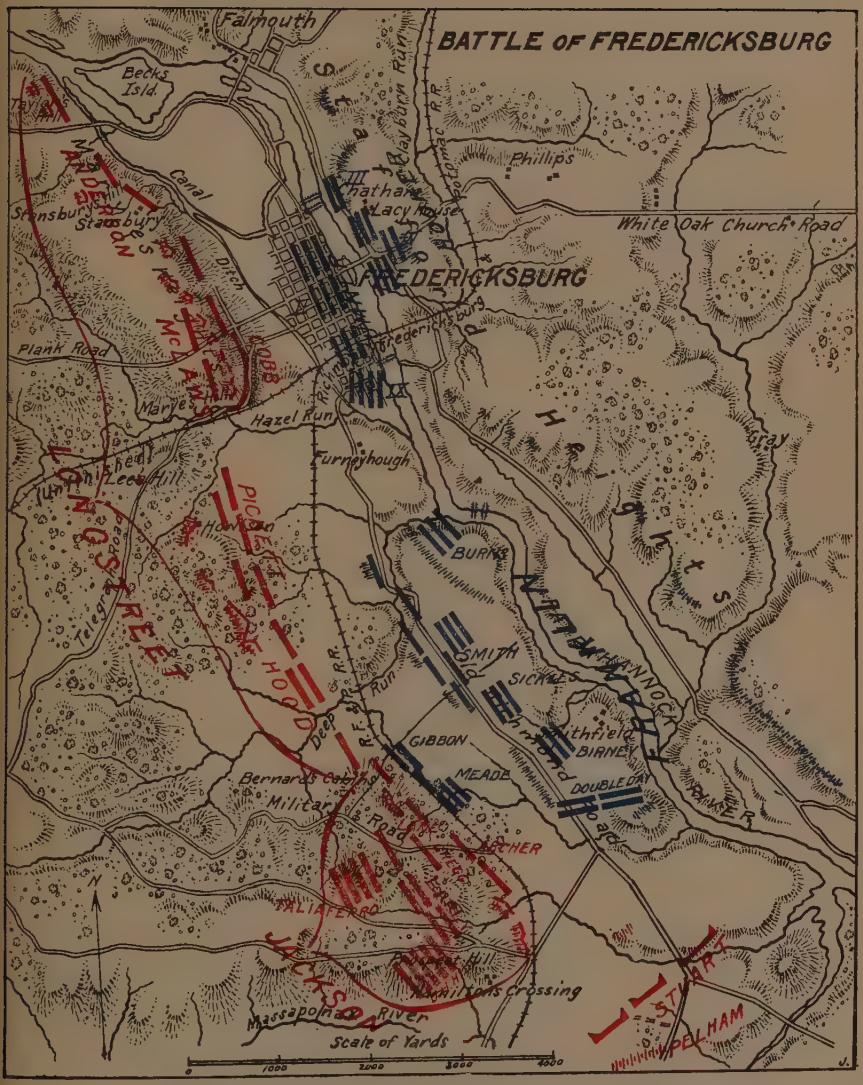

From History of The Civil War, by Comte de Paris.
Permission of The John C. Winston Co., Publishers, Philadelphia.

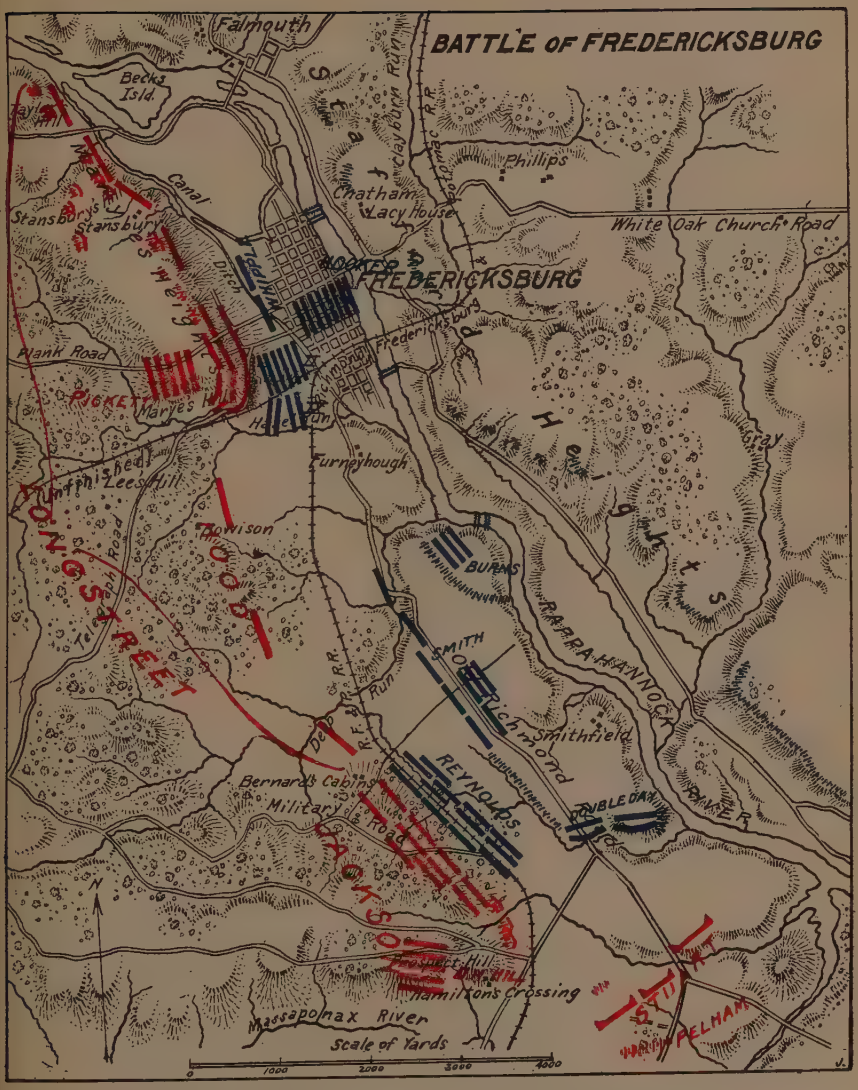

From History of The Civil War, by Comte de Paris.
Permission of The John C. Winston Co., Publishers, Philadelphia.

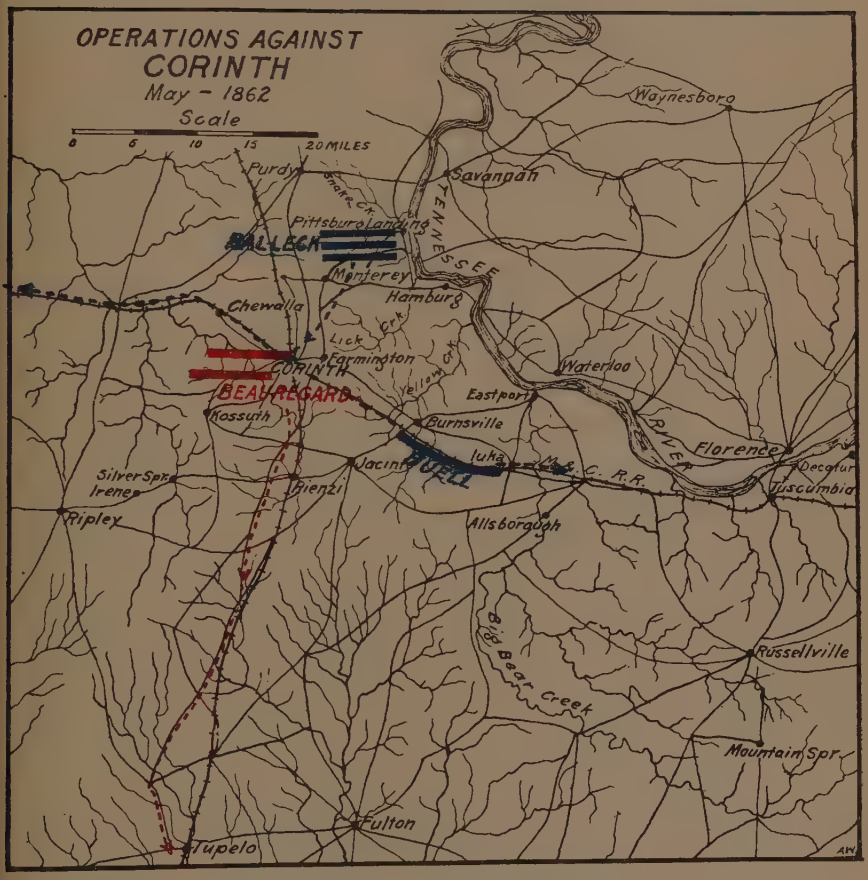

From Battles and Leaders of The Civil War.
By permission of the publishers. Copyright, 1884, 1888, by The Century Co.

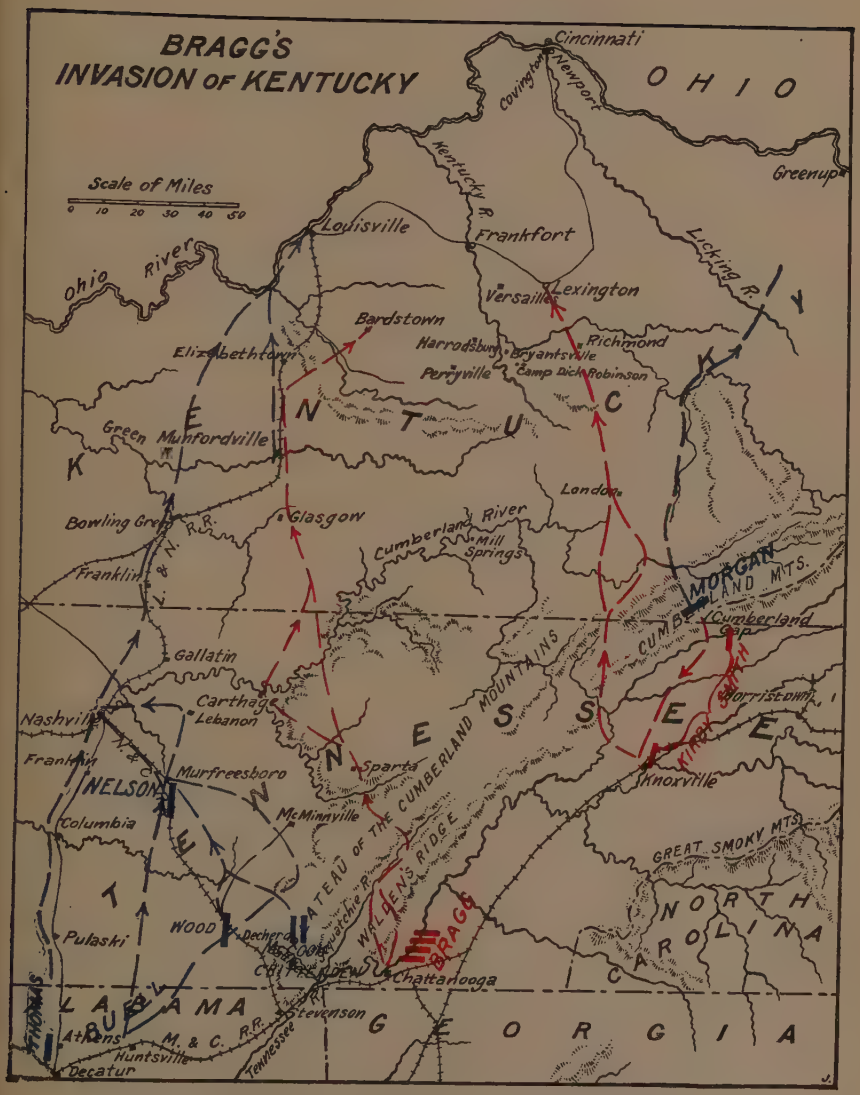

From Battles and Leaders of The Civil War.
By permission of the publishers. Copyright, 1884, 1888, by The Century Co.

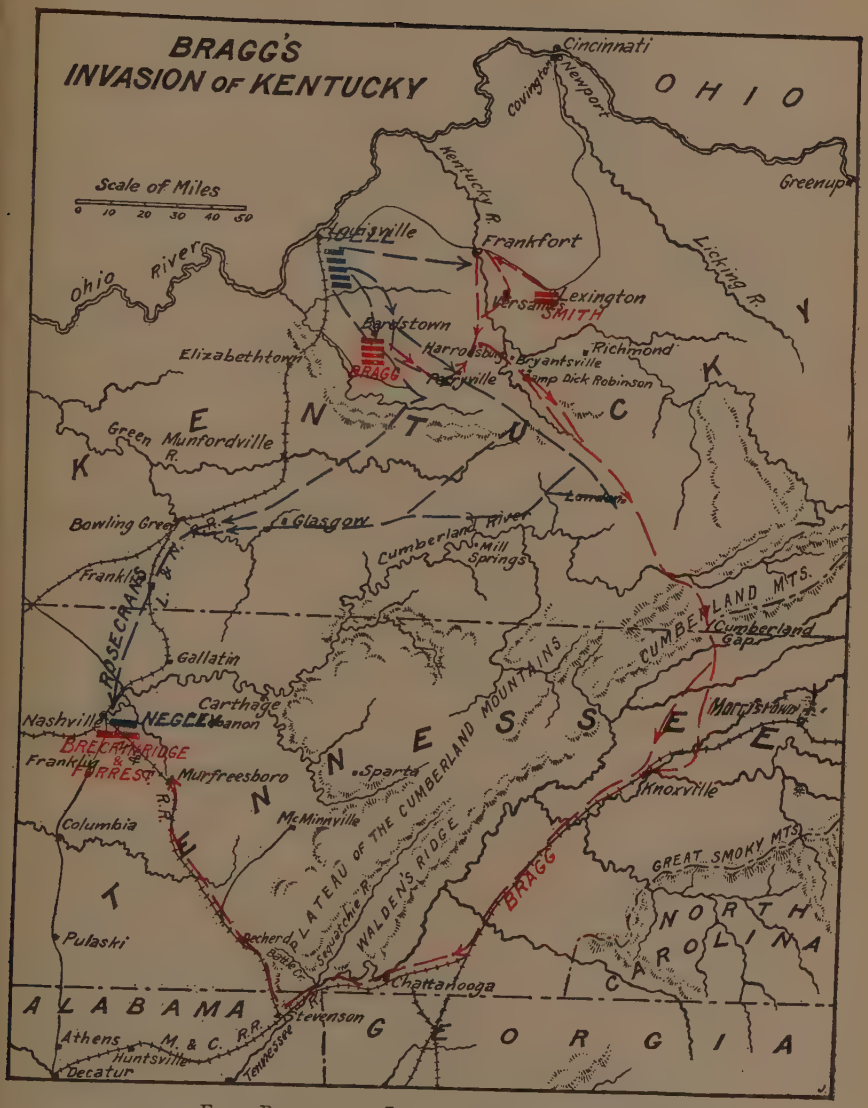

From Battles and Leaders of The Civil War.
By permission of the publishers. Copyright, 1884, 1888, by The Century Co.

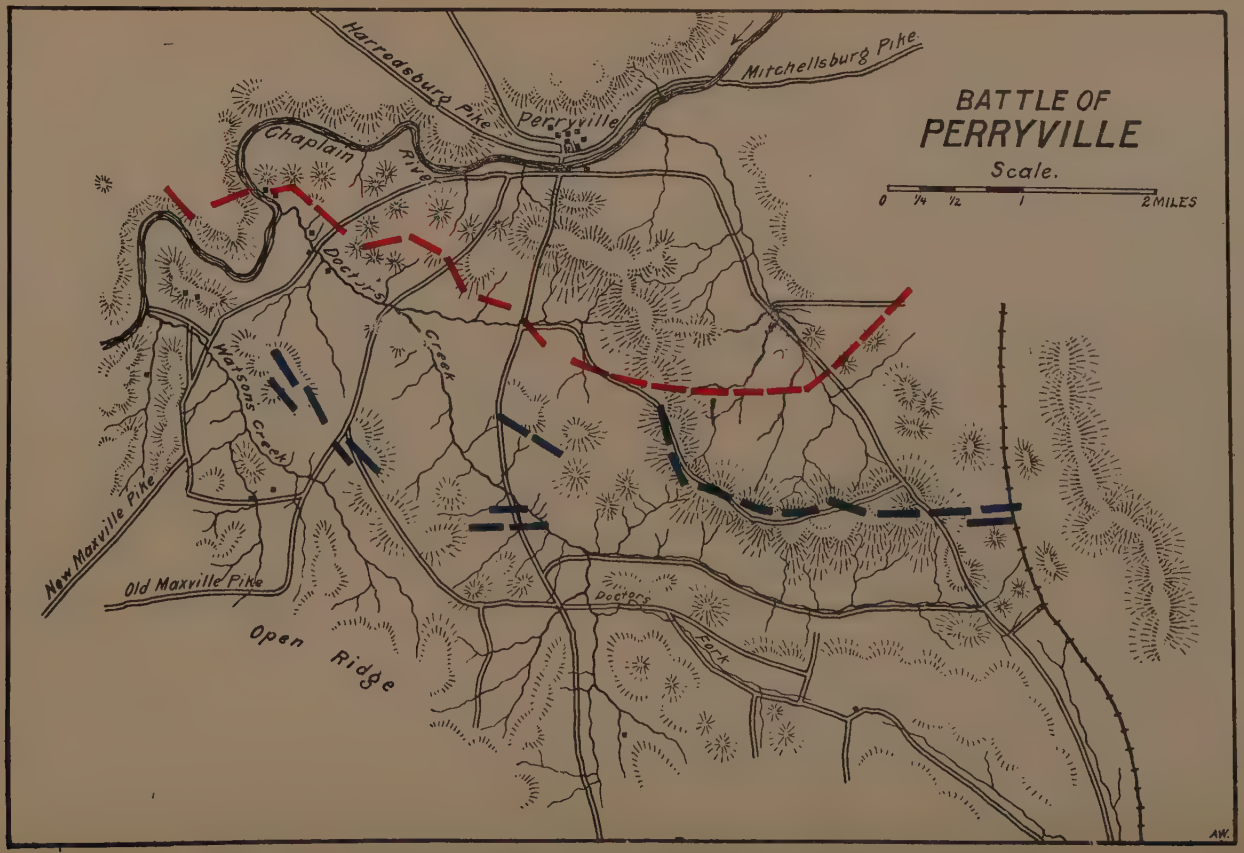

From History of The Army of The Cumberland by Thomas B. Van Horne and Edward Ruger.
By permission of the publishers, The Robert Clarke Company, Cincinnati.

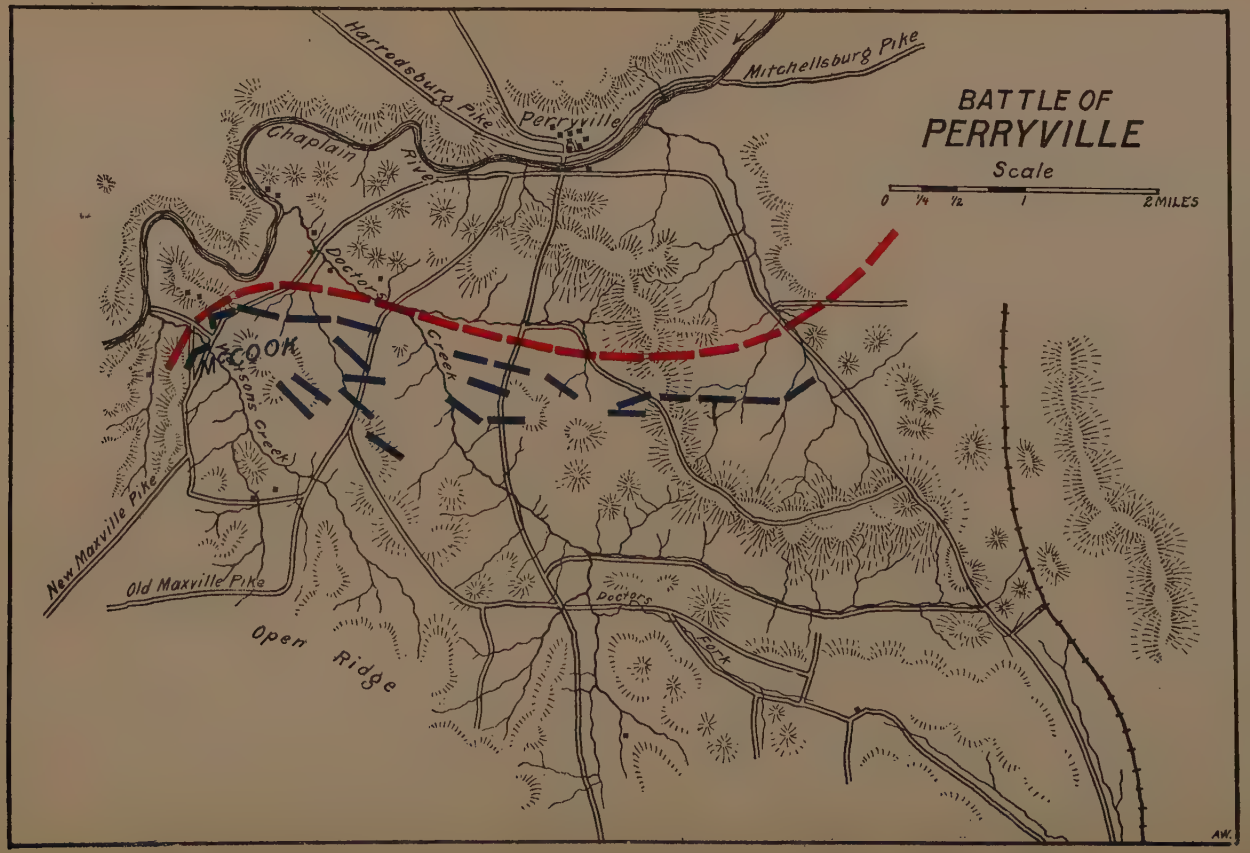

From History of The Army of The Cumberland by Thomas B. Van Horne and Edward Ruger.
By permission of the publishers, The Robert Clarke Company, Cincinnati.

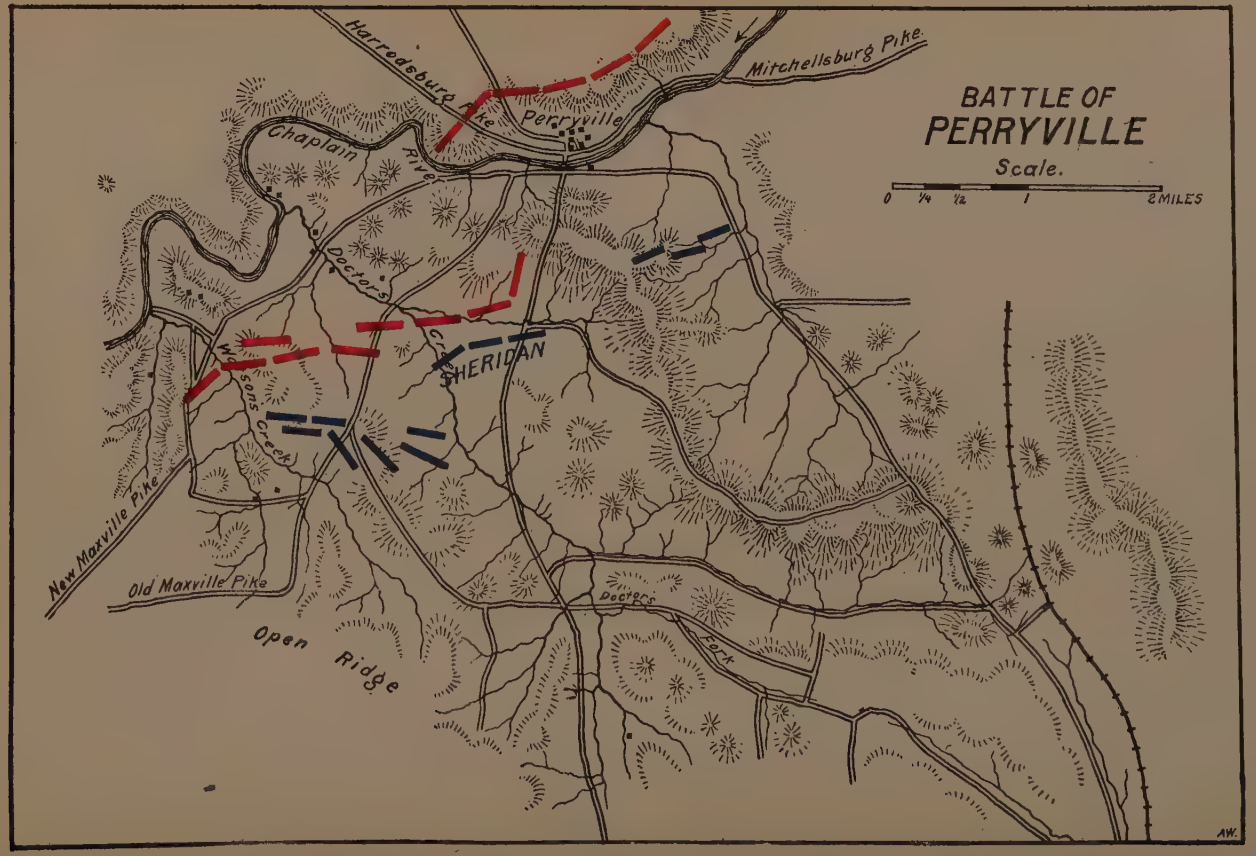

From History of The Army of The Cumberland by Thomas B. Van Horne and Edward Ruger.
By permission of the publishers, The Robert Clarke Company, Cincinnati.

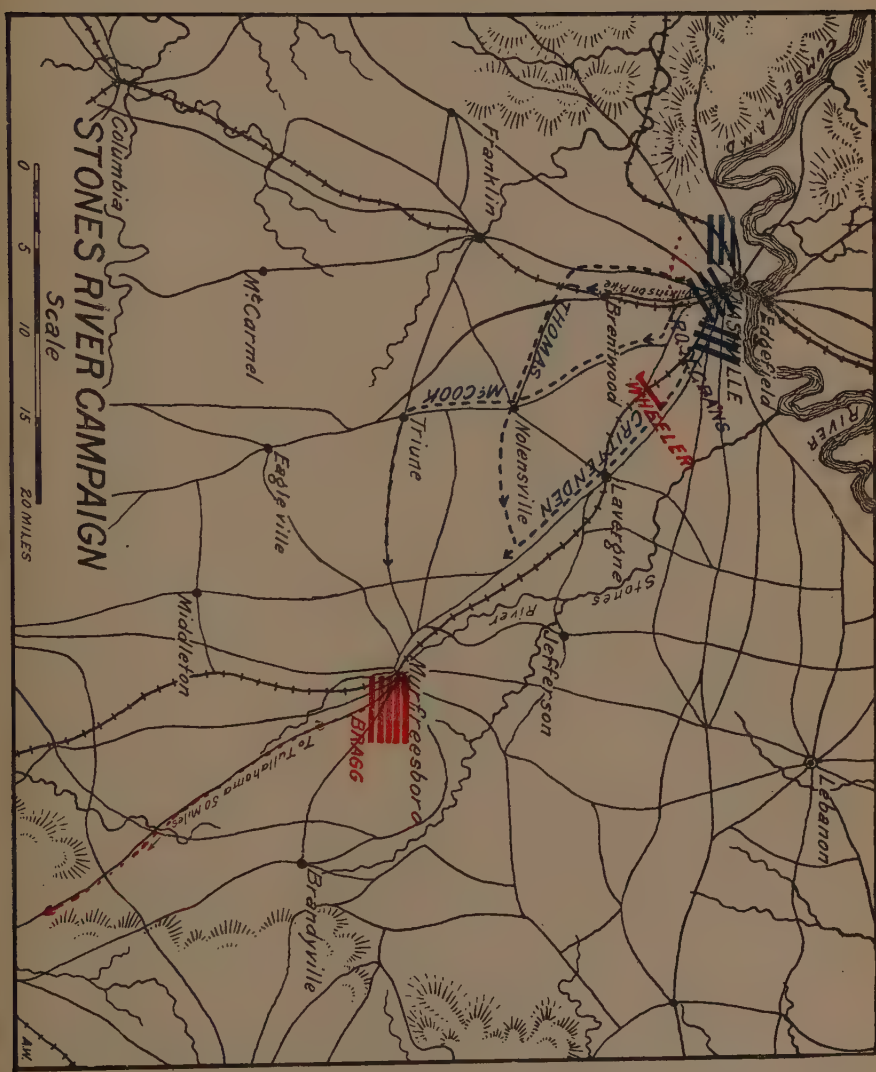
STONES RIVER CAMPAIGN
Scale
0 5 10 15 20 MILES
Columbia
Franklin
McCarmel
Eagle ville
Middleton
Triune
Nolensville
Brentwood
Lavergne
Jefferson
Murfreesboro
Brandyville
Lebanon
Edgefield
Wilkinson Pike
THOMAS
McCOOK
CRITTENDEN
WHEELER
BRAGG
Stones River
To Tullahoma 50 Miles
CUMBERLAND
RIVER
A.W.

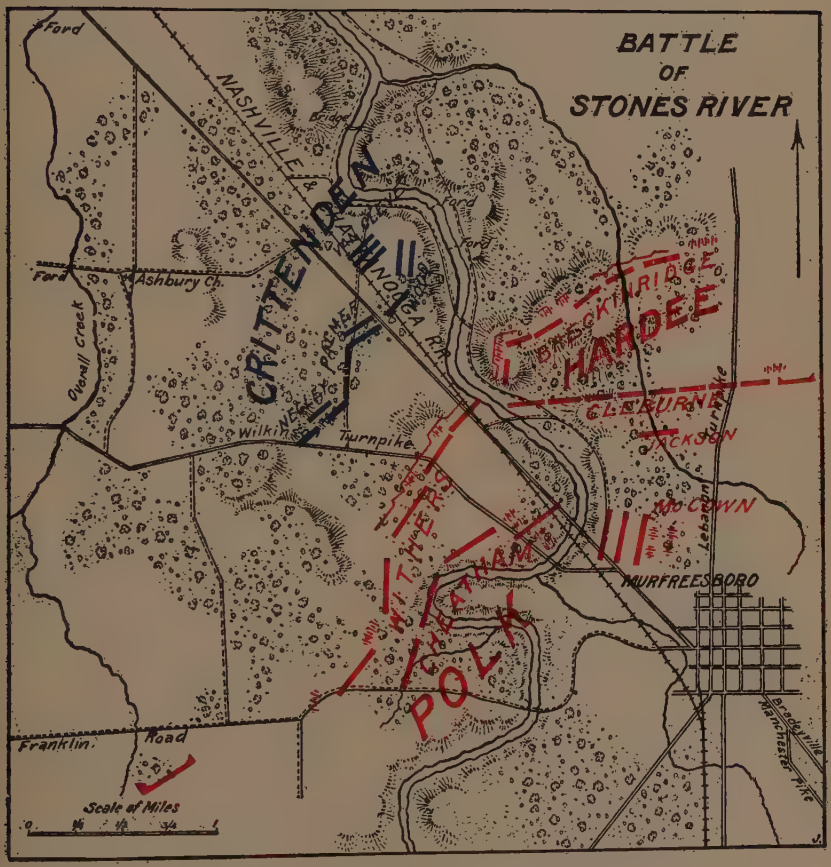

From History of The Army of The Cumberland,
By Thomas B. Van Horne and Edward Ruger.
By permission of the publishers, The Robert Clarke Company, Cincinnati.

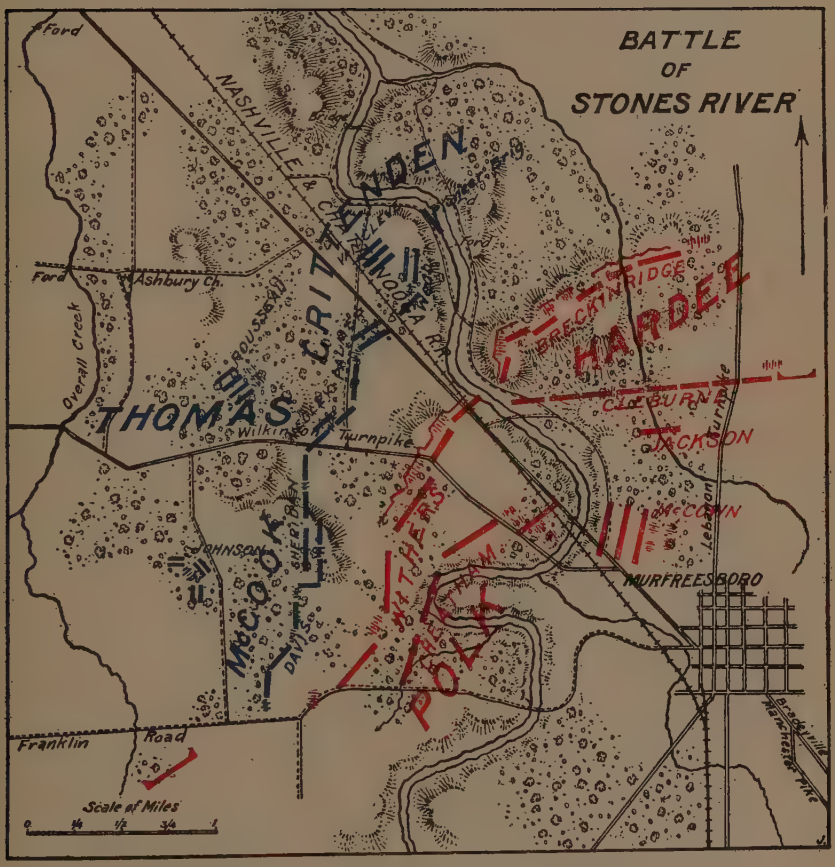

From History of The Army of The Cumberland,
By Thomas B. Van Horne and Edward Ruger.
By permission of the publishers, The Robert Clarke Company, Cincinnati.

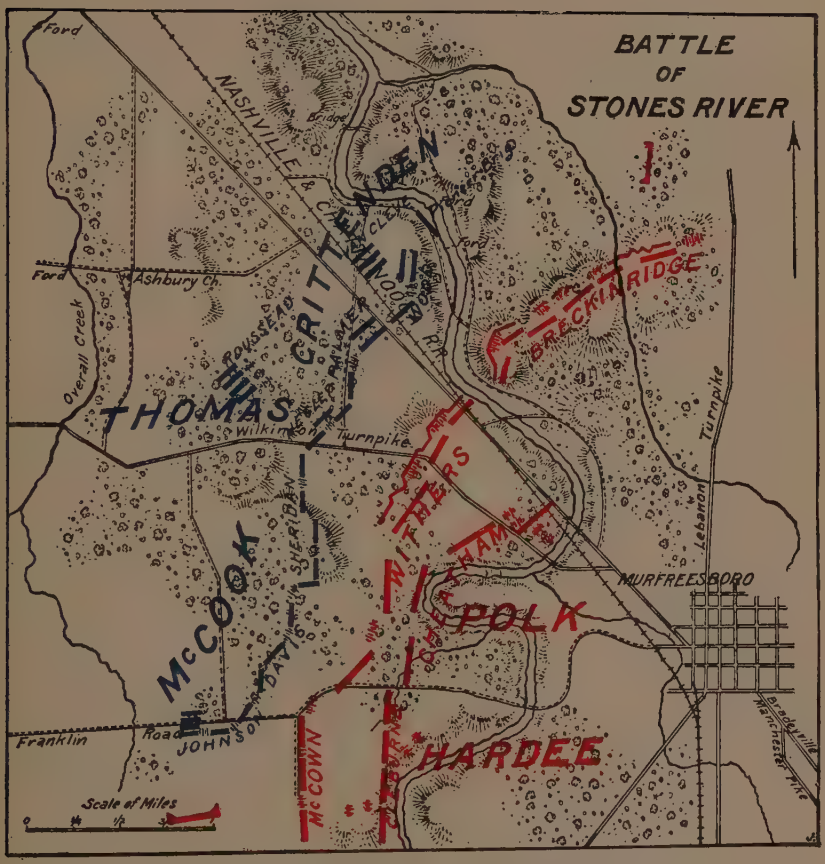

From History of The Army of The Cumberland,
By Thomas B. Van Horne and Edward Ruger.
By permission of the publishers, The Robert Clarke Company, Cincinnati.

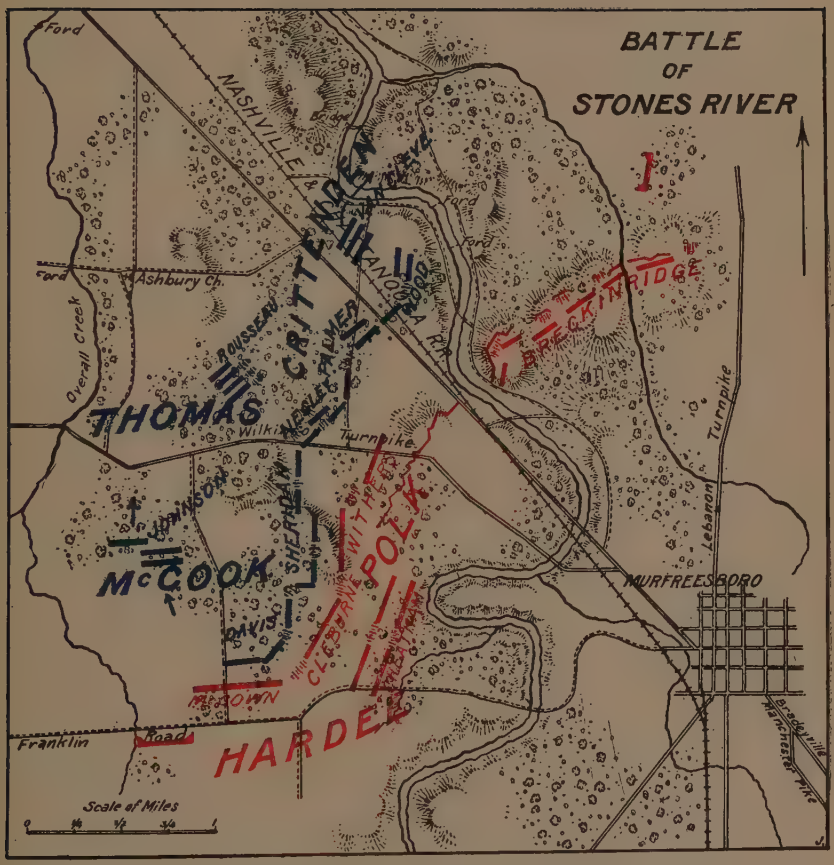

From History of The Army of The Cumberland,
By Thomas B. Van Horne and Edward Ruger.
By permission of the publishers, The Robert Clarke Company, Cincinnati.

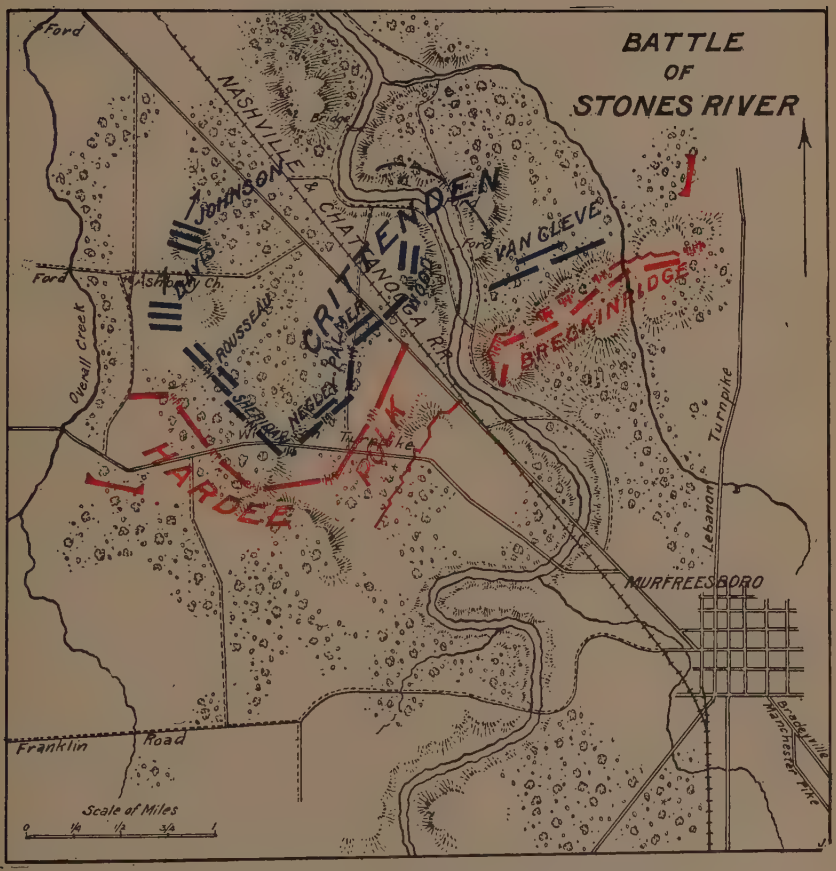

From History of The Army of The Cumberland,
By Thomas B. Van Horne and Edward Ruger.
By permission of the publishers, The Robert Clarke Company, Cincinnati.

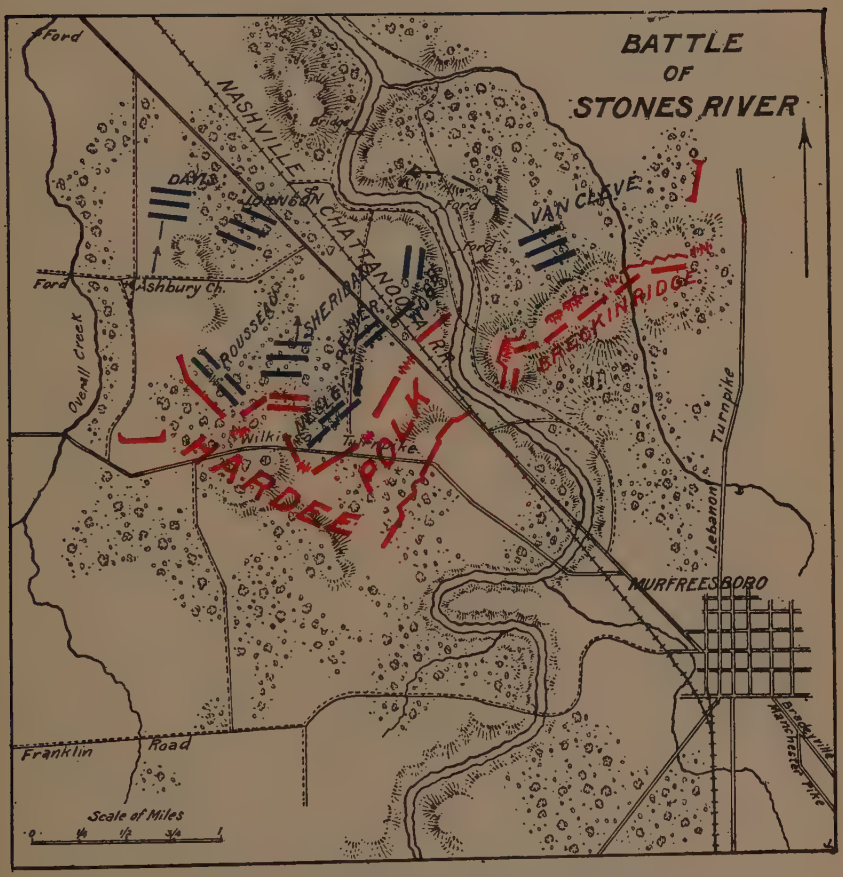

From History of The Army of The Cumberland,
By Thomas B. Van Horne and Edward Ruger.
By permission of the publishers, The Robert Clarke Company, Cincinnati.

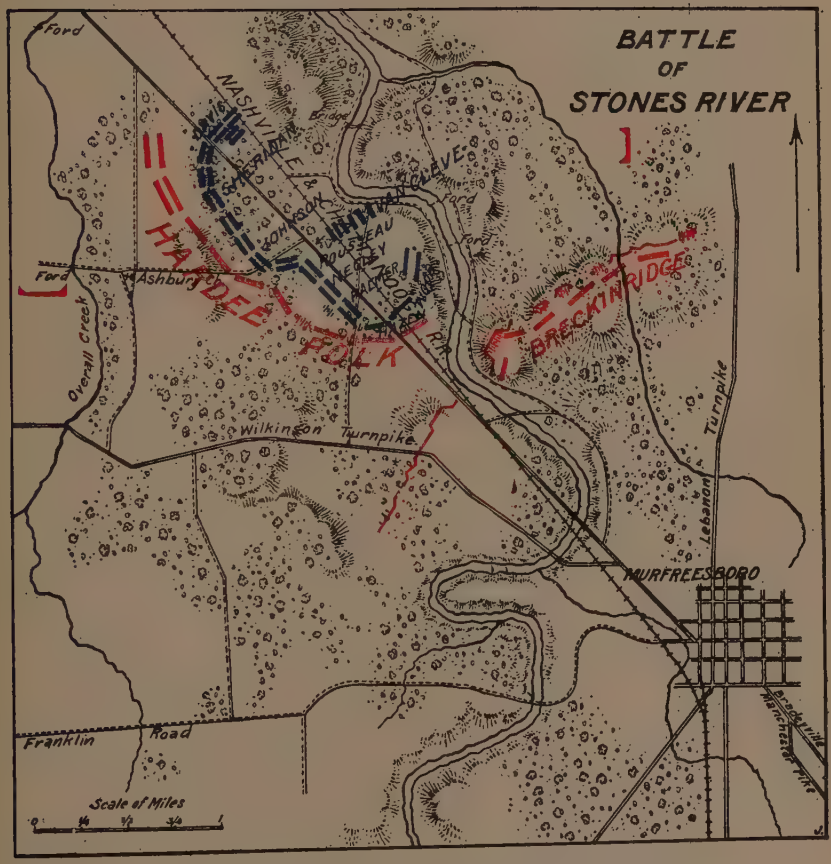

From History of The Army of The Cumberland,
By Thomas B. Van Horne and Edward Ruger.
By permission of the publishers, The Robert Clarke Company, Cincinnati.

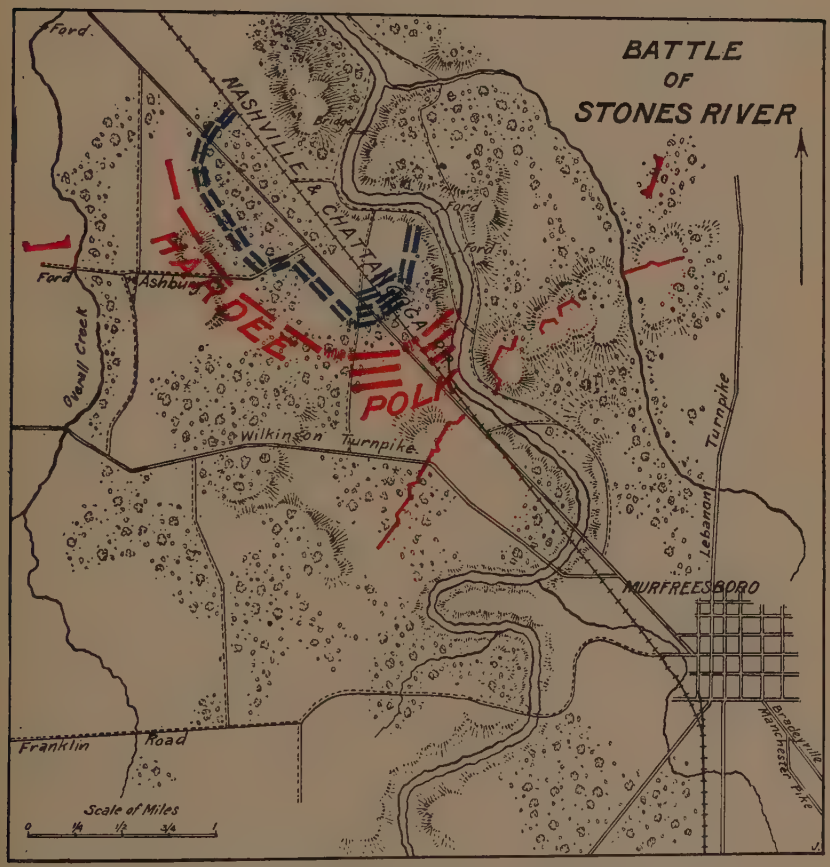

From History of The Army of The Cumberland,
By Thomas B. Van Horne and Edward Ruger.
By permission of the publishers, The Robert Clarke Company, Cincinnati.

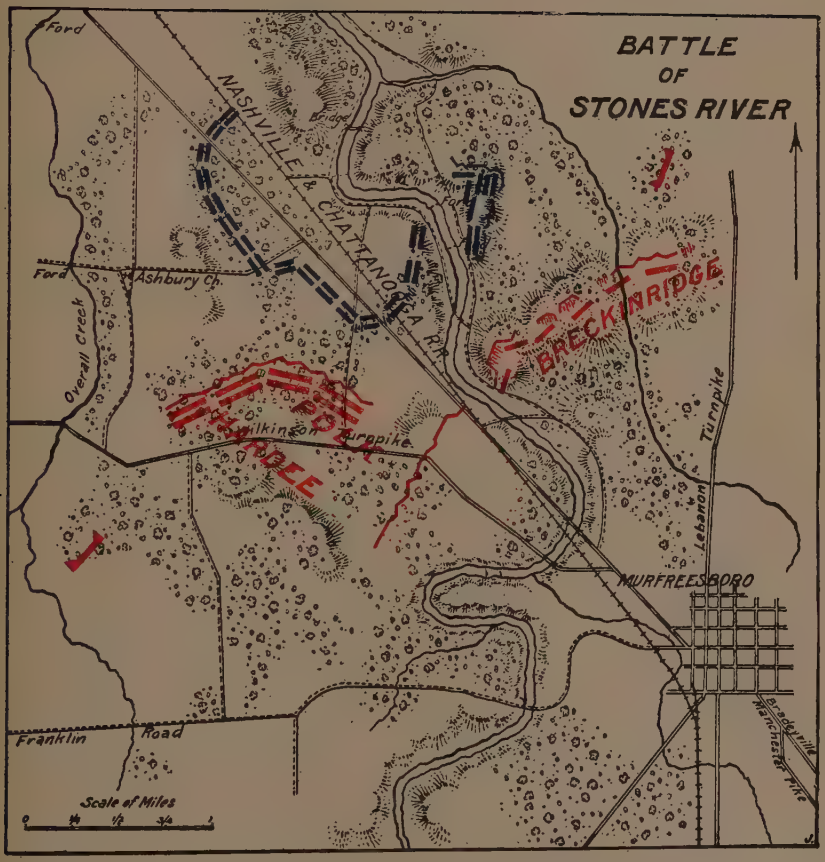

From History of The Army of The Cumberland,
By Thomas B. Van Horne and Edward Ruger.
By permission of the publishers, The Robert Clarke Company, Cincinnati.

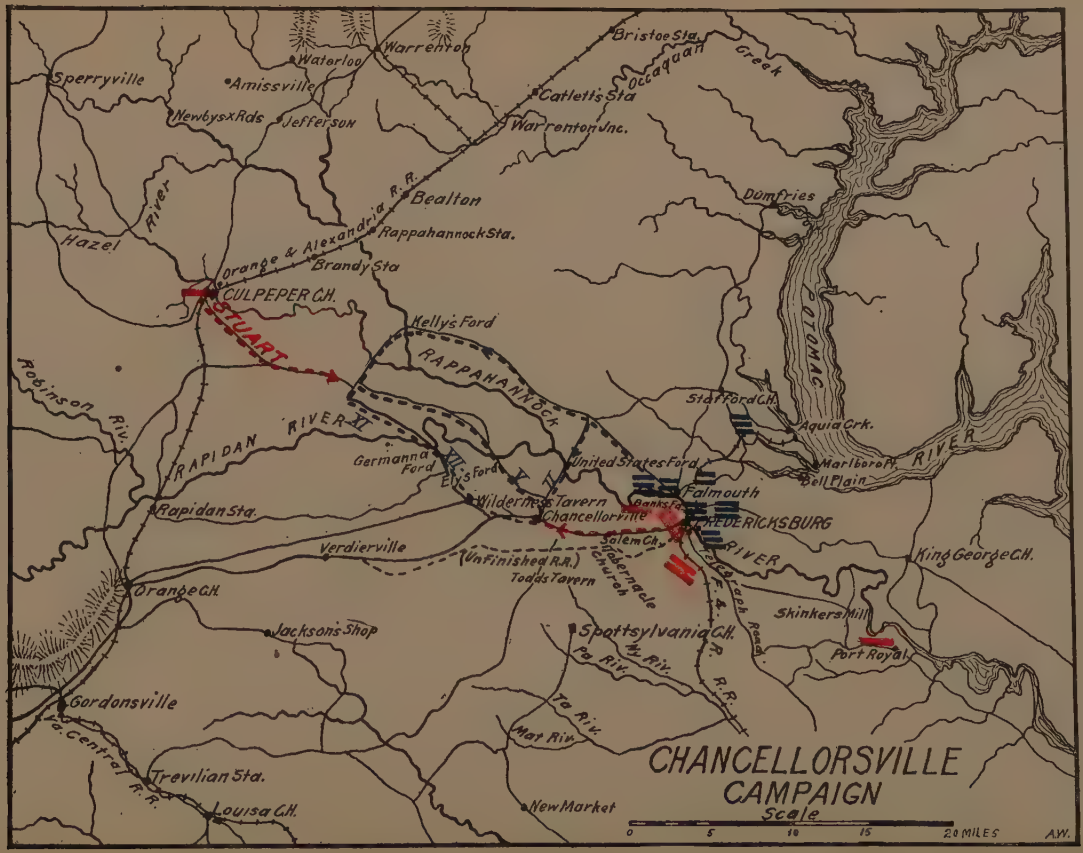

From The Story of the Civil War, by John Codman Ropes.
By special permission of the publishers, G. P. Putnam's Sons, New York and London.

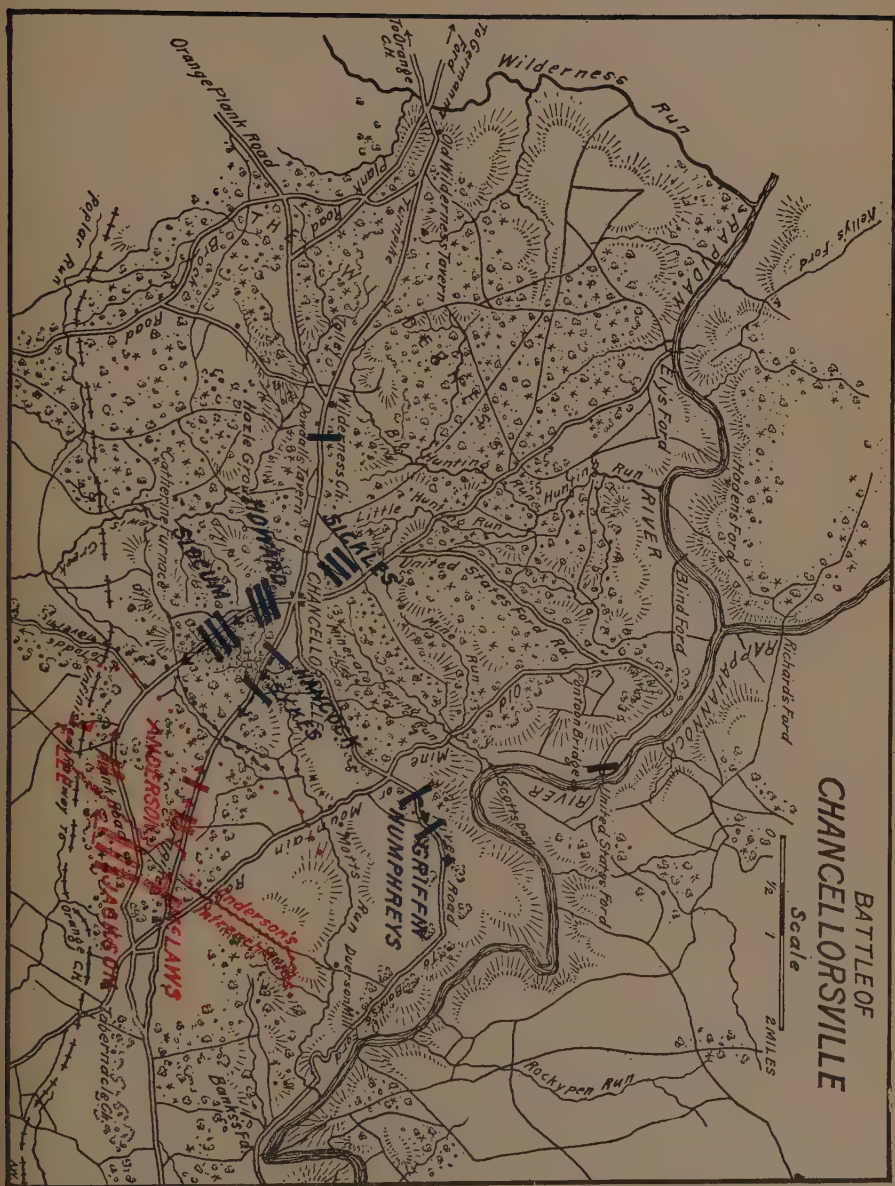
BATTLE OF
CHANCELLORSVILLE
Scale
0 1/2 1 2 MILES
Wilderness Run
Orange Plank Road
Old Wilderness Tavern
Plank Road
Turnpike
Kelly's Ford
RAPIDAN
Elys Ford
RIVER
Hunting Run
Little Hunting Run
Hadens Ford
Blind Ford
Richards Ford
RAPPAHANNOCK
United States Ford Rd.
Mine Run
Mine
Scotts Dam
United States Ford
Rockypen Run
Wilderness Ch.
Dowdall's Tavern
Hazle Grove
Catherine Furnace
HOWARD
SLOCUM
SICKLES
CHANCELLORSVILLE
HOOKER
SICKLES
GRIFFIN
HUMPHREYS
Mountain Road
Morris Run
Duerson Mill
Banks's Fd.
ANDERSON
FLEE
JACKSON
Anderson's Intrenchments
Orange C.H.
Tabernacle Ch.
Poplar Run
To Orange C.H.
To Germany Ford

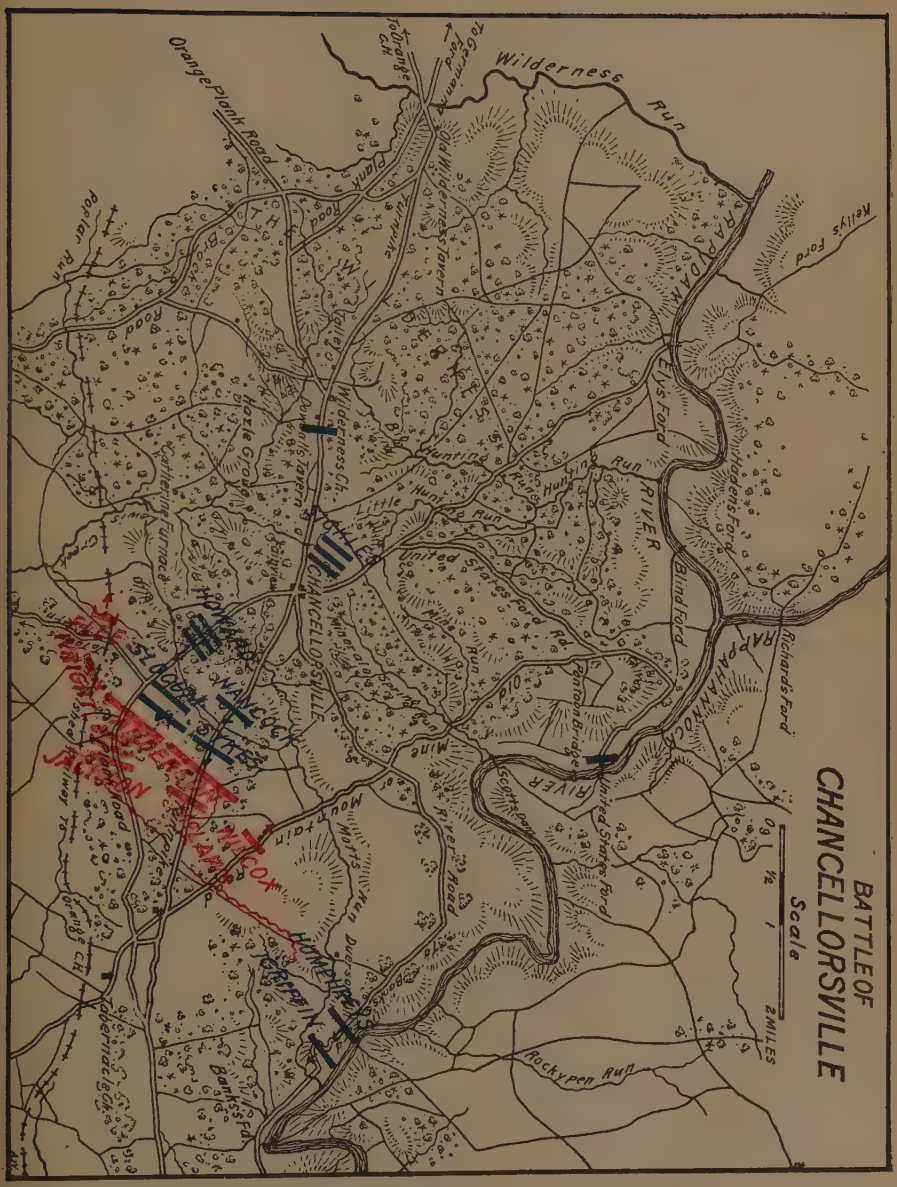
BATTLE OF
CHANCELLORSVILLE
Scale
0
½
1
2 MILES
Wilderness Run
Orange Plank Road
To Orange C.H.
To Germanna Ford
Old Wilderness Tavern
Turnpike
Plank Road
Poplar Run
Wilderness Ch.
Downs's Tavern
Hazel Grove
Catherine Furnace
Little Hunting Run
Hunting Run
Elys Ford
RIVER
RAPIDAN
Kelly's Ford
Hadens Ford
Blind Ford
Richards Ford
RAPPAHANNOCK
RIVER
Pontoon Bridge
United States Ford
Scott's Dam
United States Ford Rd.
Mine Run
Mine
River Road
Mott's Run
Mountain
CHANCELLORSVILLE
Rockyfen Run
Banks's Ford
Tabernacle Ch.
Orange C.H.

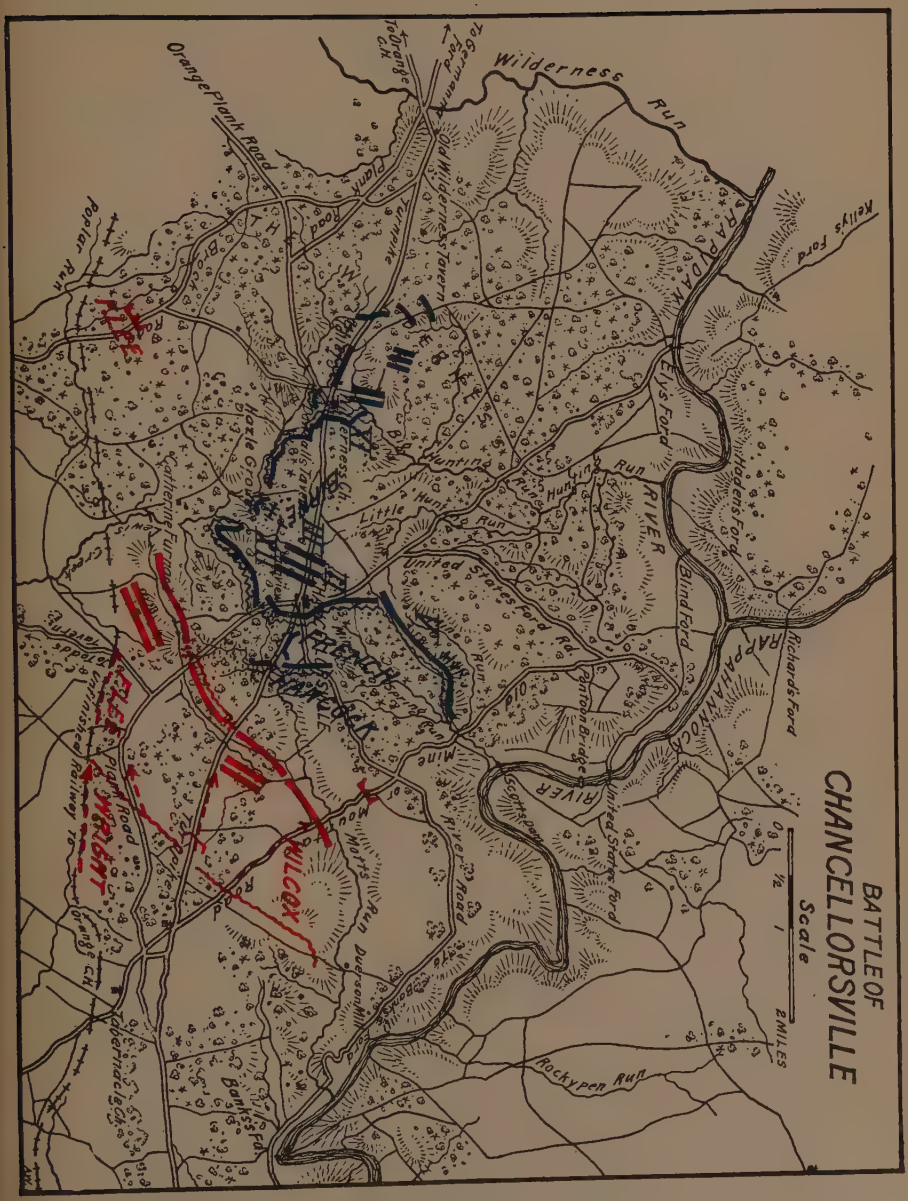
BATTLE OF
CHANCELLORSVILLE
Scale
0 1/2 1 2 MILES
Wilderness Run
Orange Plank Road
To Orange C.H.
To Germanna Ford
Old Wilderness Tavern
Plank Road
Turnpike
Poplar Run
Kelly's Ford
RAPIDAN
Elys Ford
RIVER
Hunting Run
Little Hunting Run
Hazle Grove
Catherine Furnace
Hadens Ford
Blind Ford
Richards Ford
RAPPAHANNOCK
United States Ford
Pontoon Bridge
Old Mine Run
Mine Run
Scotts Dam
River Road
Mott's Run
Duerson Mill
Rockypen Run
Banks's Fd.
Tabernacle Ch.
Plank Road
Unfinished Railway to Orange C.H.
FREE WRIGHT
WILCOX
Road

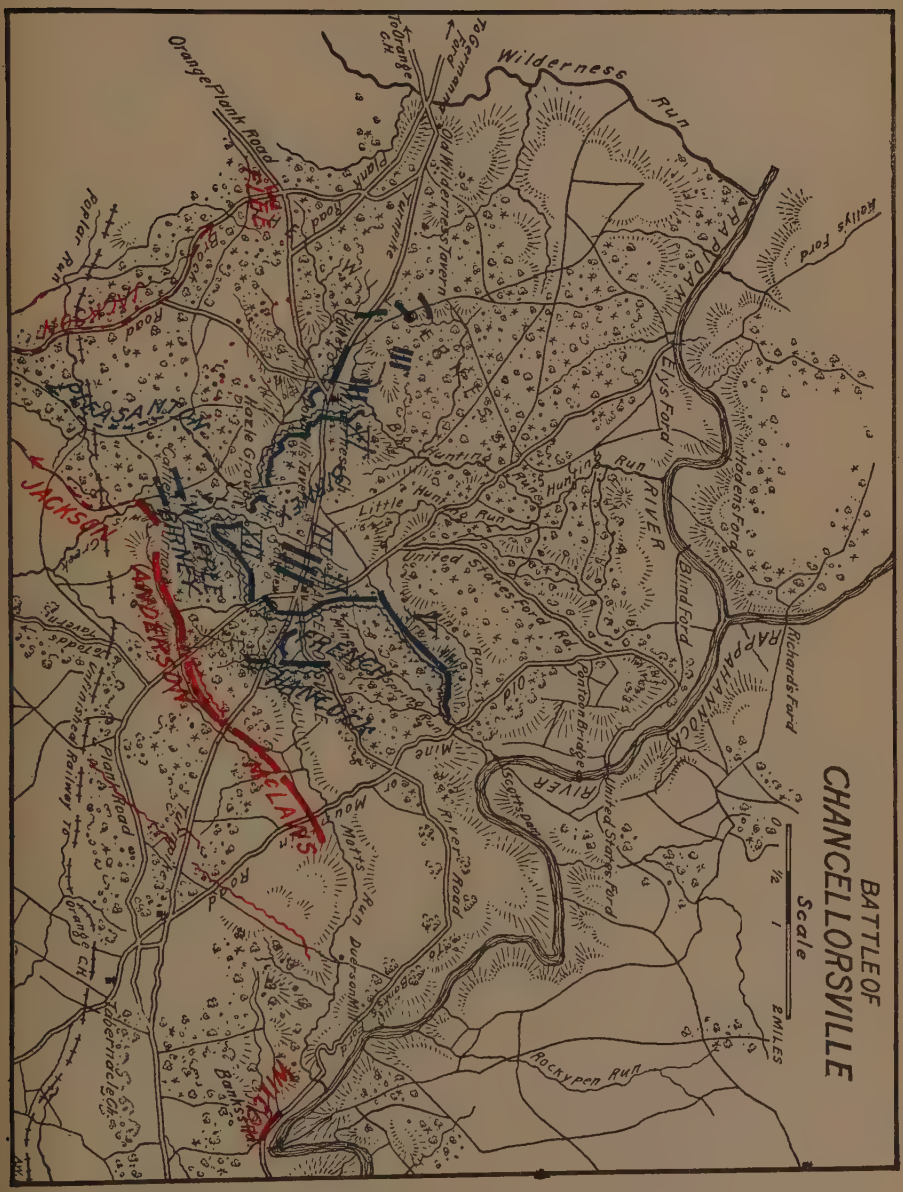
BATTLE OF
CHANCELLORSVILLE
Scale
0 1/2 1 2 MILES
Wilderness Run
Orange Plank Road
To Orange C.H.
To Germanna Ford
Old Wilderness Tavern
Plank Road
Turnpike
Poplar Run
Kelly's Ford
RAPIDAN
Elys Ford
Hunting Run
Little Hunting Run
RIVER
Hadens Ford
Blind Ford
Richards Ford
RAPPAHANNOCK
United States Ford Rd.
Pontoon Bridge
Scotts Dam
Mine Run
Mine
Motts Run
Duerson Mill
River Road
Rockypen Run
Banks Ford
Tabernacle Ch.
Plank Road
Unfinished Railway To Orange C.H.
JACKSON
ANDERSON
MCLAIRS
JACKSON
Hazle Grove
Hunting Run
Little Hunting Run
Mine Run
Old Mine Run
Spring Run
Tavern
Tabernacle Ch.

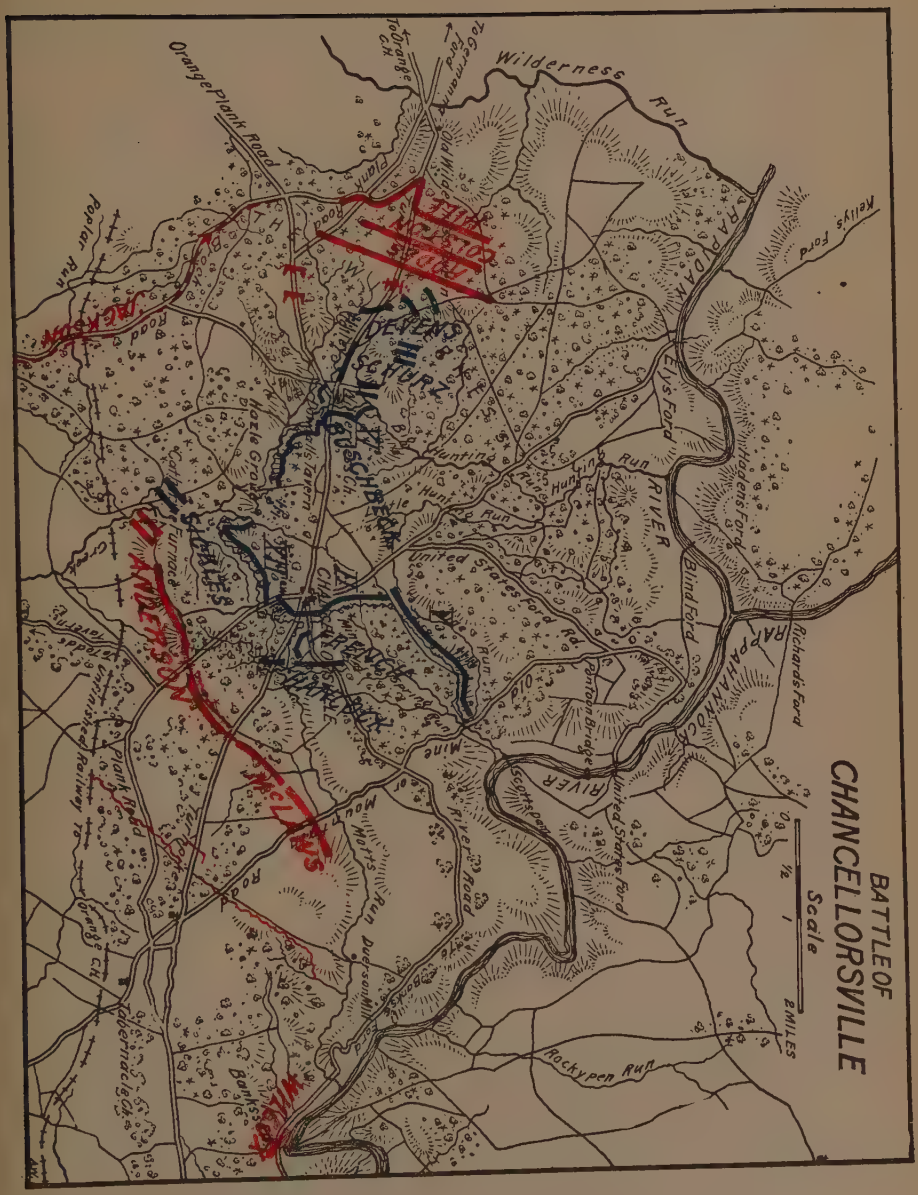
BATTLE OF
CHANCELLORSVILLE
Scale
0 1/2 1 2 MILES
Wilderness Run
Orange Plank Road
To Orange C.H.
To Germanna Ford
Old Wilderness Road
Plank Road
Poplar Run
Kelly's Ford
RAPIDAN
RIVER
Elys Ford
Hunting Run
Hadens Ford
Blind Ford
Richards Ford
RAPPAHANNOCK
RIVER
United States Ford
Pontoon Bridge
Scotts Dam
Mine
Mount Motts Run
Duerson Mill Road
Rockypen Run
Tavernacle Ch.
Unfinished Railway
Plank Road
Orange C.H.
Furnace
Hazle Grove
Hunting Run
United States Ford Rd.
DEVENS
SCHURZ
BUSCHBECK
SHIELDS
ANDERSON
McLAWS
WILCOX
JACKSON
COLSTON
WILLIAMS
LEE

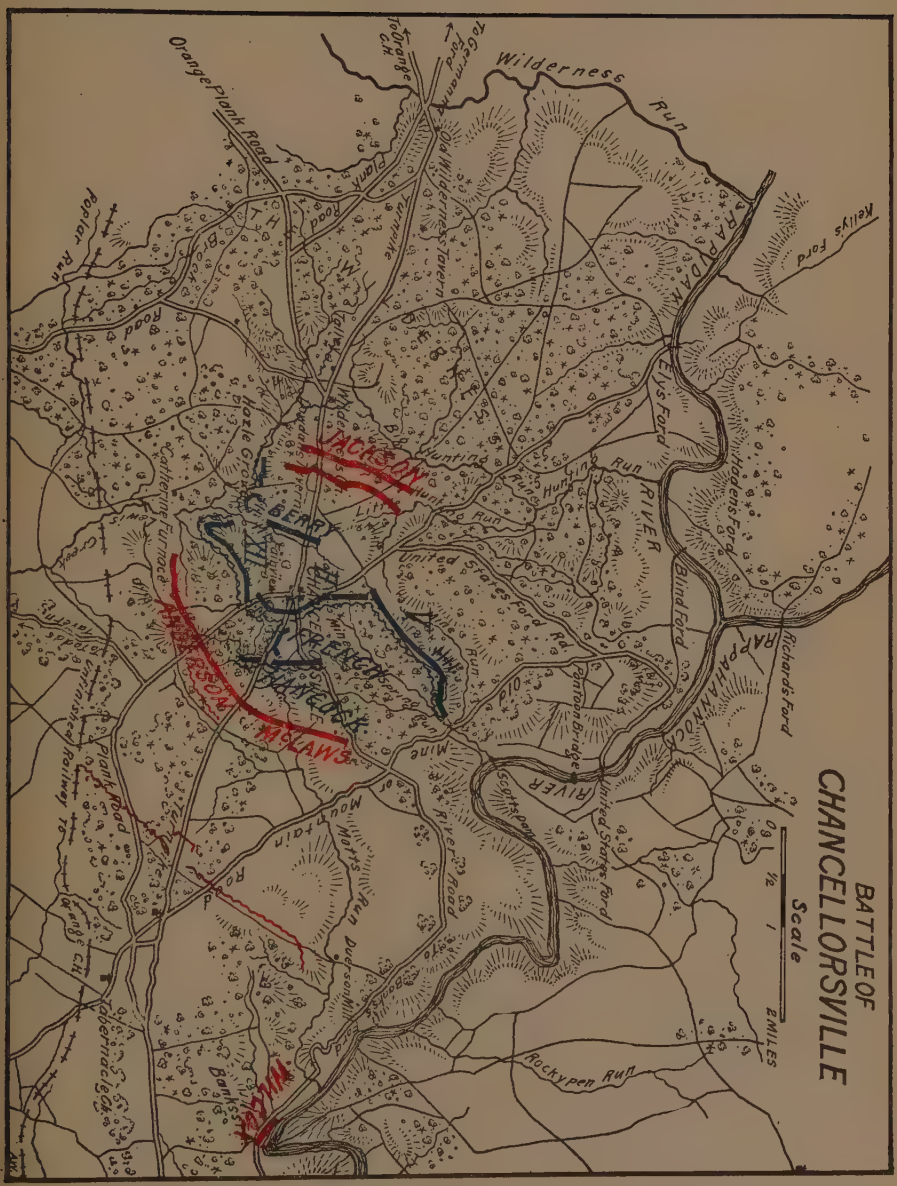
BATTLE OF
CHANCELLORSVILLE
Scale
0 ½ 1 2 MILES
Wilderness Run
Orange Plank Road
To Orange C.H.
To Germanna Ford
Old Wilderness Tavern
Turnpike
Plank Road
Poplar Run
Kelly's Ford
RAPIDAN
Elys Ford
RIVER
Hunting Run
Hadens Ford
Blind Ford
Richards Ford
RAPPAHANNOCK
United States Ford Rd.
Pontoon Bridge
Scotts Ford
United States Ford
Mine
Mountain Road
Motts Run
Duerson Mill Ford
Rockypen Run
Catherine Furnace
Plank Road
Unfinished Railway to Orange C.H.
Tabernacle Ck.
Banks
JACKSON
BERRY
FRENCH
HANCOCK
HUNTER
McLAWS
WHITE

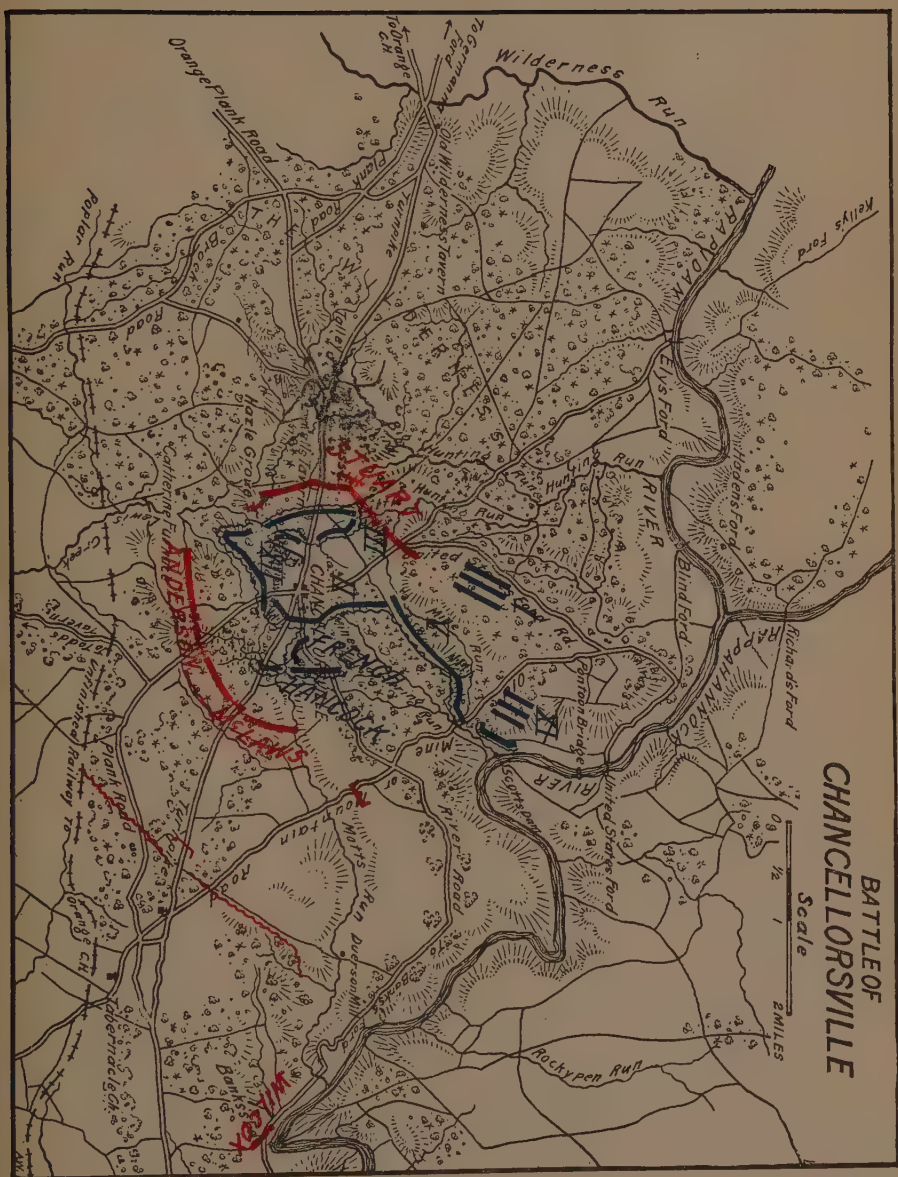
BATTLE OF
CHANCELLORSVILLE
Scale
0 1/2 1 2 MILES
Wilderness Run
Orange Plank Road
Old Wilderness Tavern
Turnpike
Plank Road
Kelly's Ford
RAPIDAN
Elys Ford
RIVER
Hunting Run
Hadens Ford
Blind Ford
Richards Ford
RAPPAHANNOCK
RIVER
Pontoon Bridge
United States Ford
Scotts Dam
Mine Run
River Road
Mott's Run
Duvers Mill
Rockypen Run
Banks Ford
Catherine Furnace
Hazel Grove
Poplar Run
Plank Road
Unfinished Railway
Tabernacle Ch.
To Orange C.H.
To Germanna Ford
ANDERSON'S DIVISION
LEE'S
JACKSON'S

BATTLE OF
CHANCELLORSVILLE
Scale
0 1/2 1 2 MILES
Wilderness Run
Orange Plank Road
To Orange C.H.
To Germany Ford
Old Wilderness Tavern
Turnpike
Plank Road
Poplar Run
Kelly's Ford
RAPIDAN
Elys Ford
Hadens Ford
Hunting Run
Little Hunt Run
RIVER
Bind Ford
Richards Ford
RAPPAHANNOCK
United States Ford
Pontoon Bridge
Scotts Dam
Mine Run
Mine
Mountain Road
Motts Run
River Road
Duerson Mill
Banks Ford
Rockypen Run
Catherine Furnace
Hazle Grove
Wilderness
Tavern
Plank Road
Orange C.H.
Tabernacle Ch.

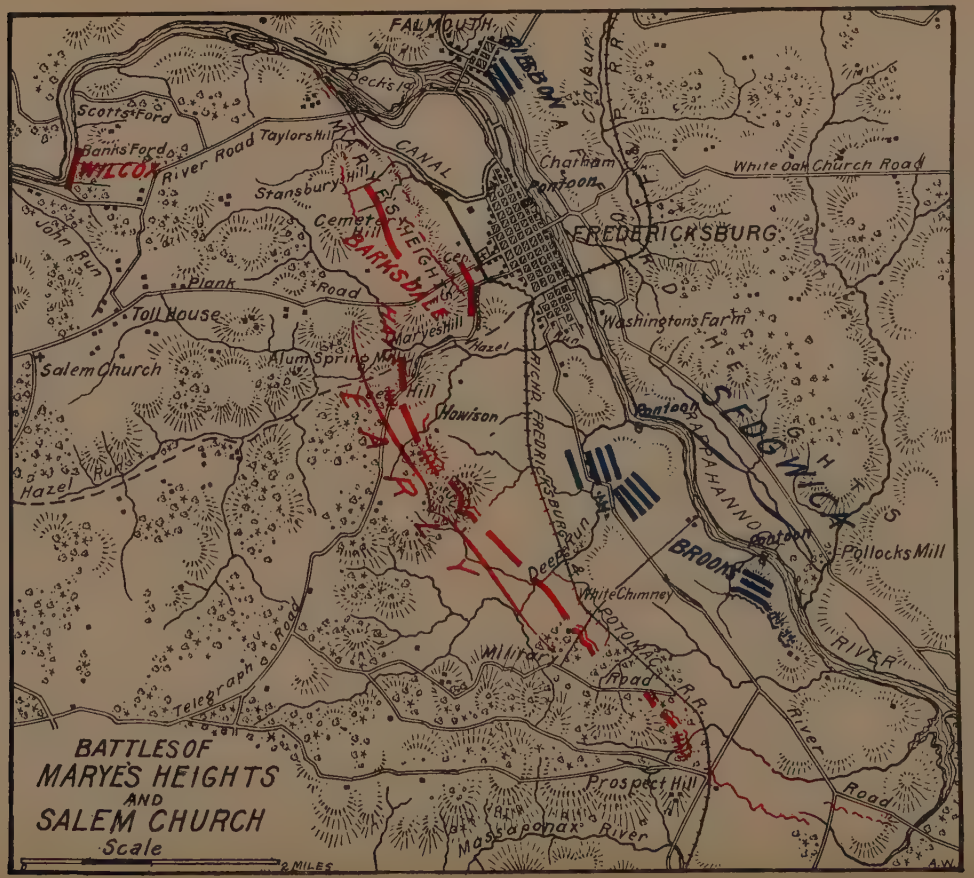

From History of The Civil War, by Comte de Paris.
Permission of The John C. Winston Co., Publishers, Philadelphia.

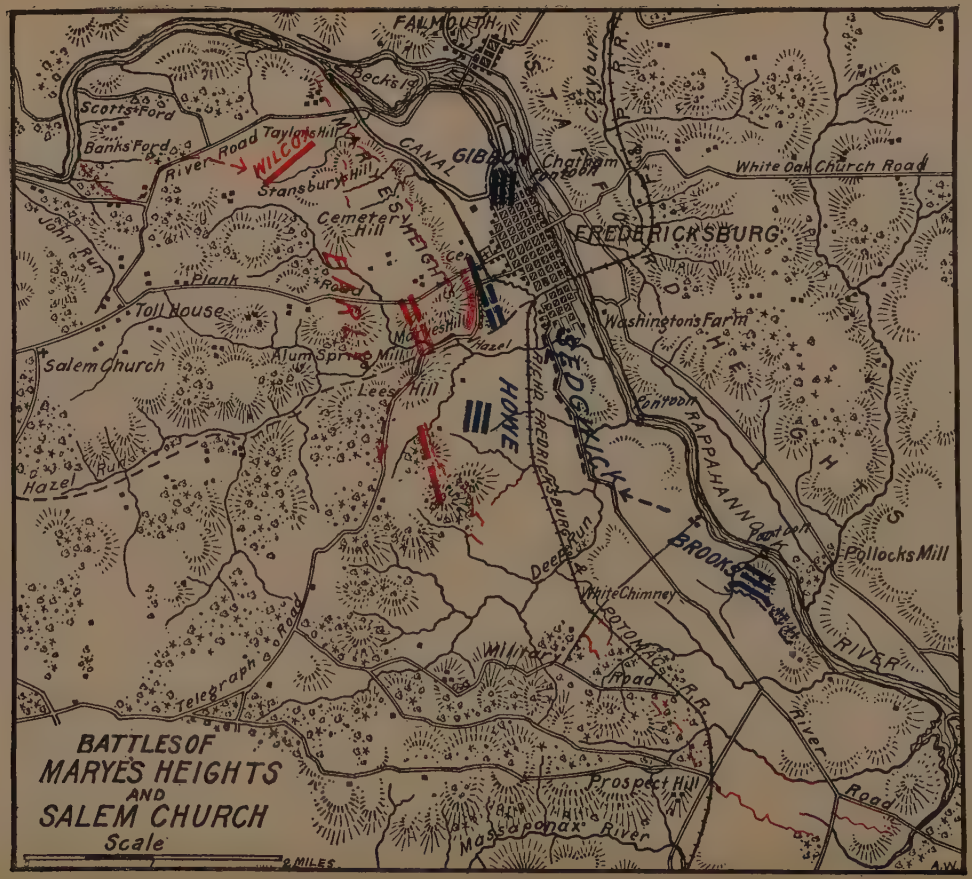

From History of The Civil War, by Comte de Paris.
Permission of The John C. Winston Co., Publishers, Philadelphia.

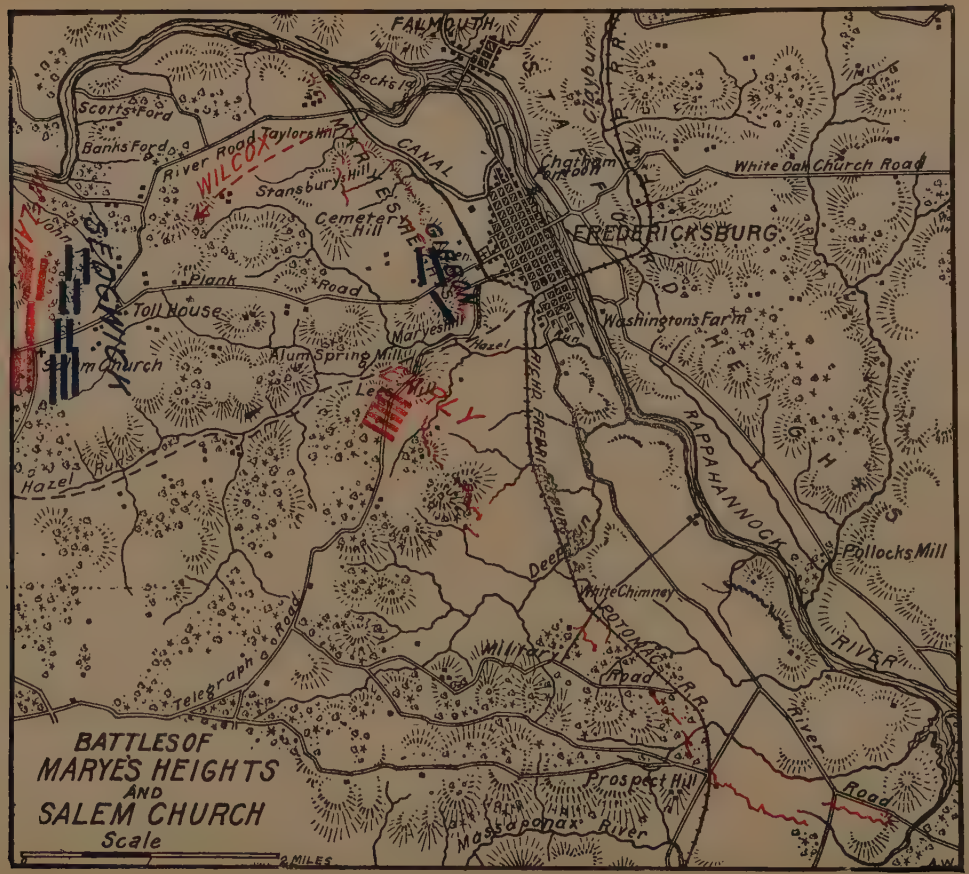

From History of The Civil War, by Comte de Paris.
Permission of The John C. Winston Co., Publishers, Philadelphia.

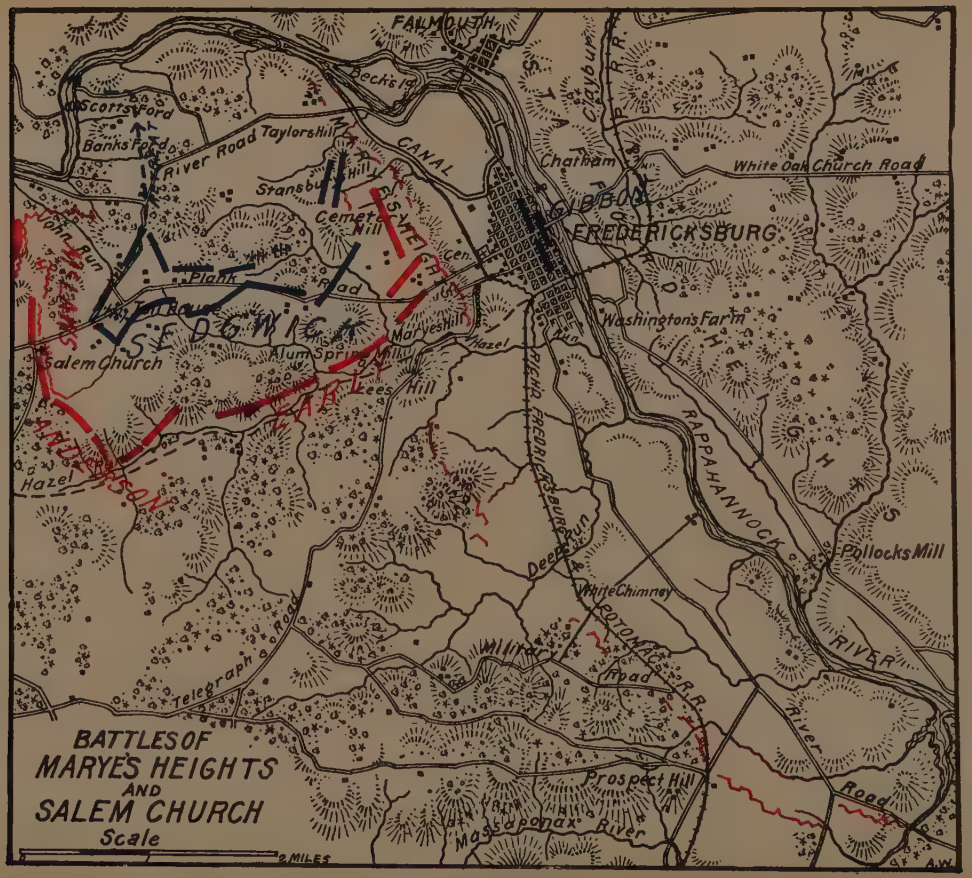

From History of The Civil War, by Comte de Paris.
Permission of The John C. Winston Co., Publishers, Philadelphia.

From Battles and Leaders of The Civil War.
By permission of the publishers. Copyright, 1884, 1888, by The Century Co.

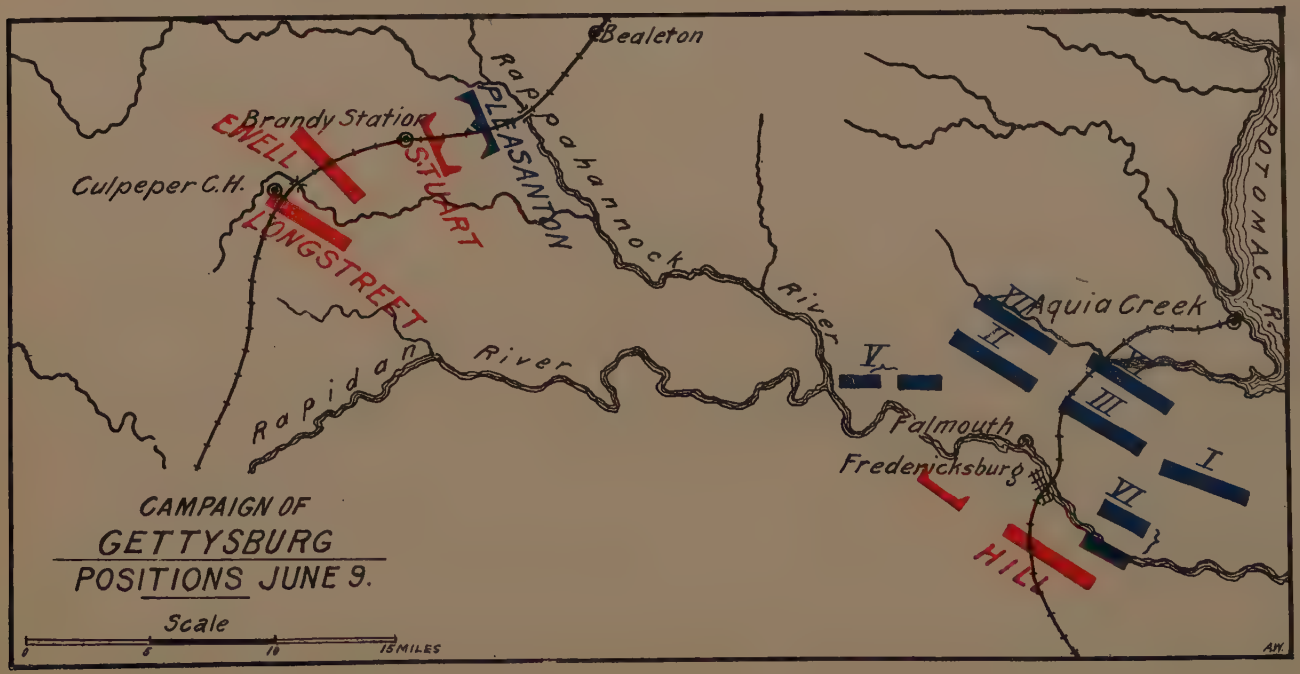

From Battles and Leaders of The Civil War.
By permission of the publishers. Copyright, 1884, 1888, by The Century Co.

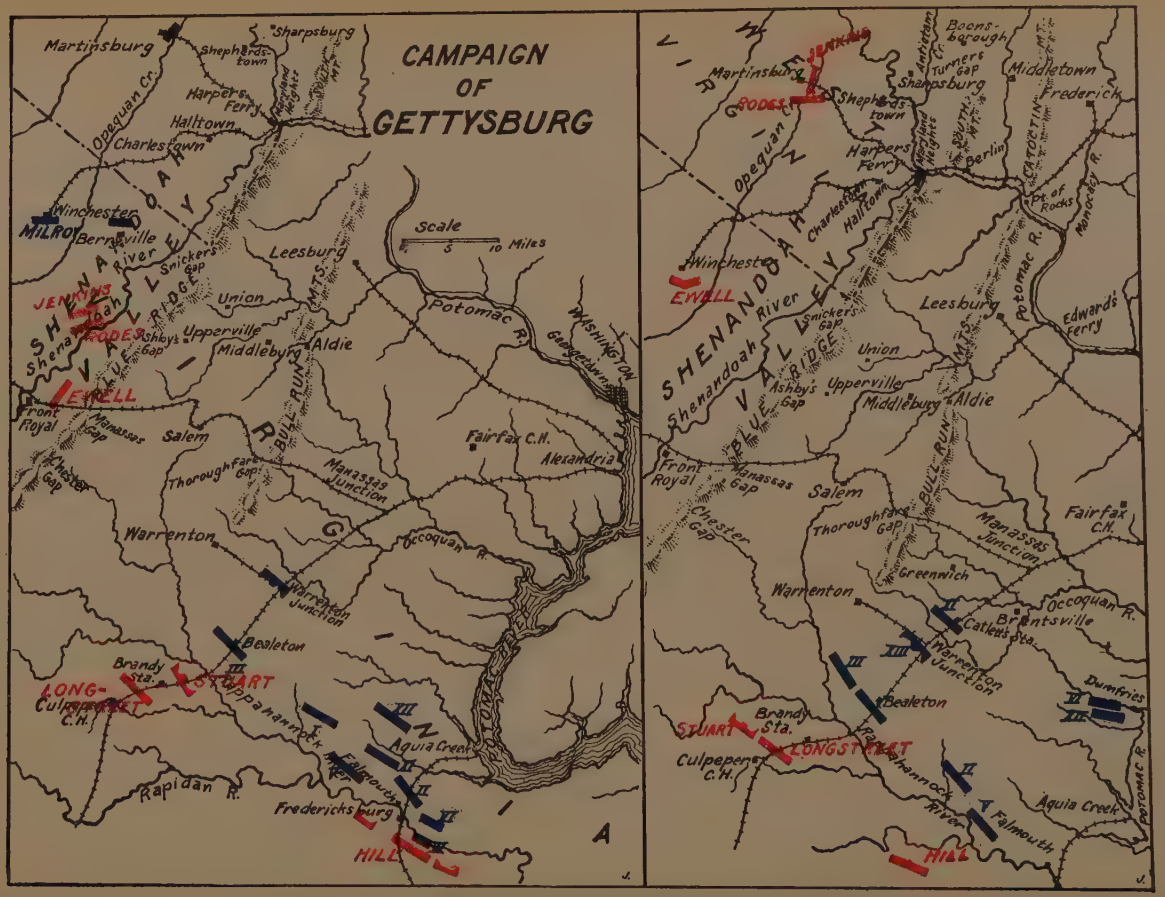

From Battles and Leaders of The Civil War.
By permission of the publishers. Copyright, 1884, 1888, by The Century Co.

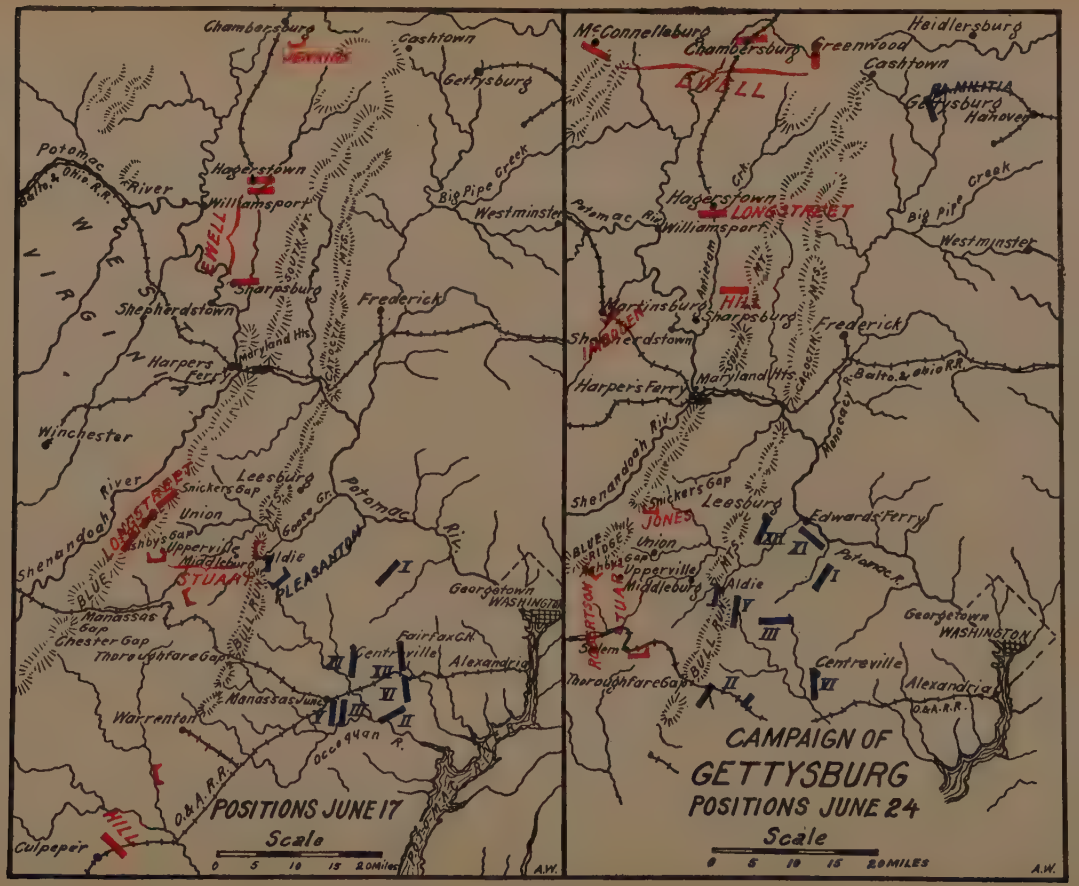

From Battles and Leaders of The Civil War.
By permission of the publishers. Copyright, 1884, 1888, by The Century Co.

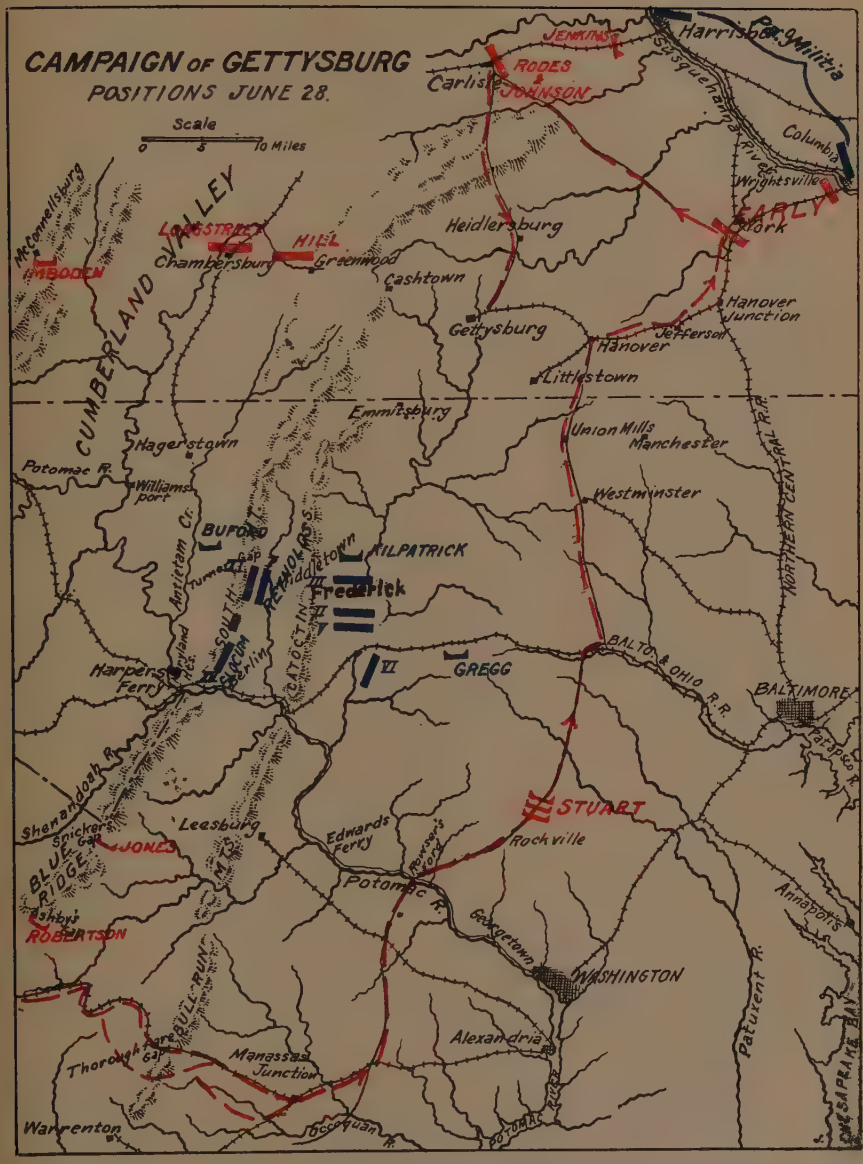

From Battles and Leaders of The Civil War.
By permission of the publishers. Copyright, 1884, 1888, by The Century Co.

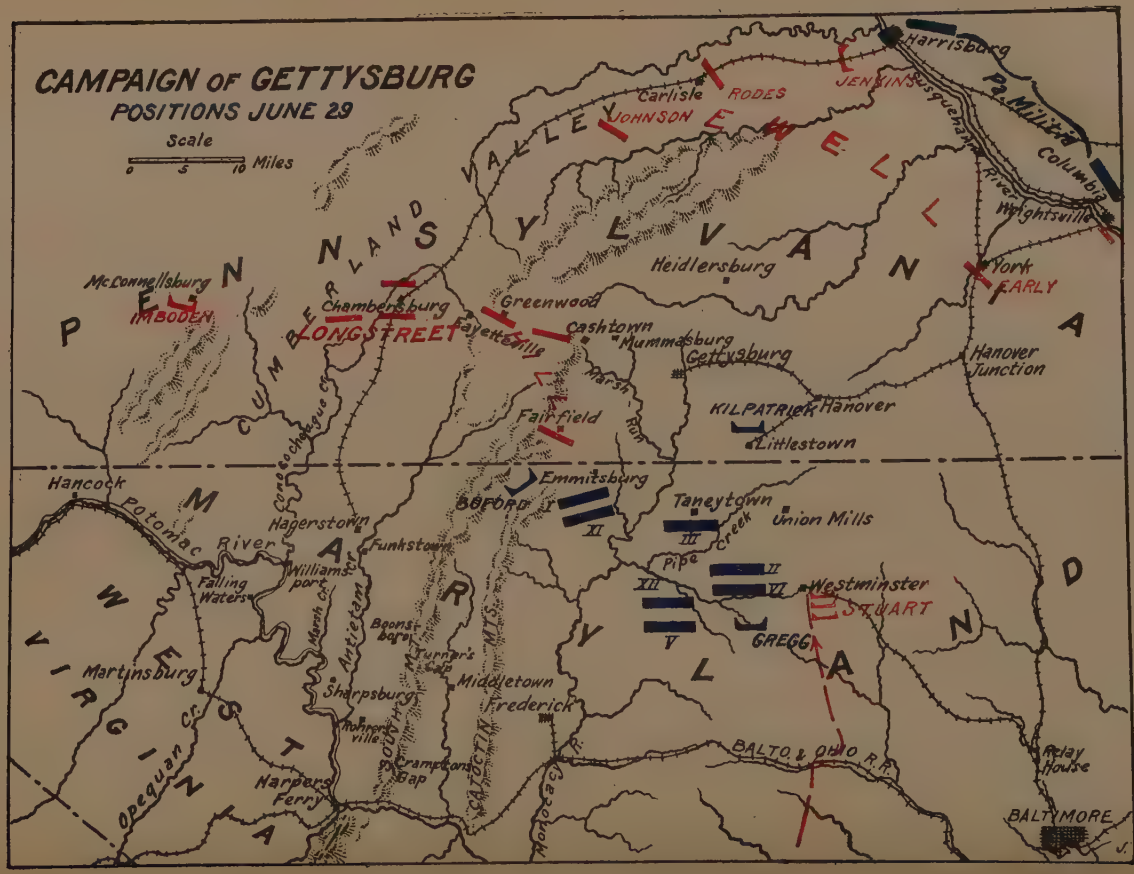

From Battles and Leaders of The Civil War.

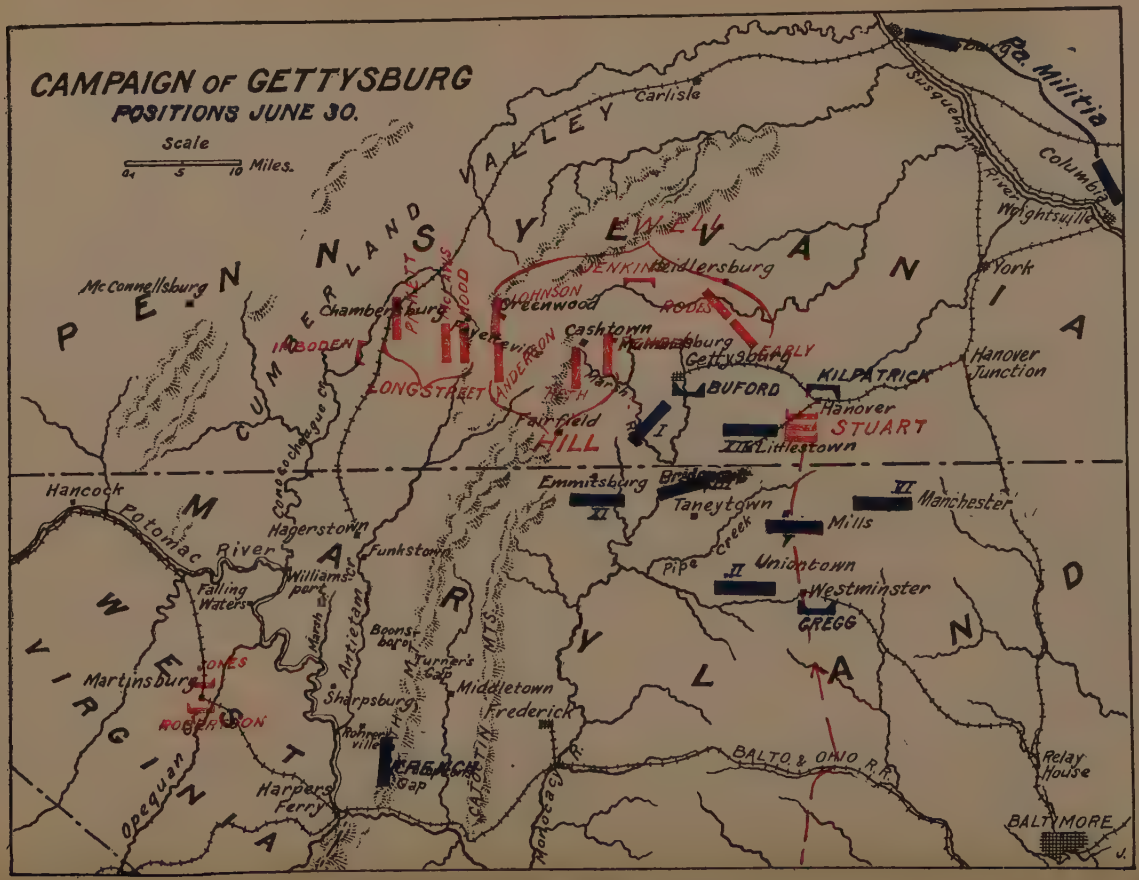

From Battles and Leaders of The Civil War.

Reproduction of the publishers. Copyright, 1884, 1888, by The Century Co.

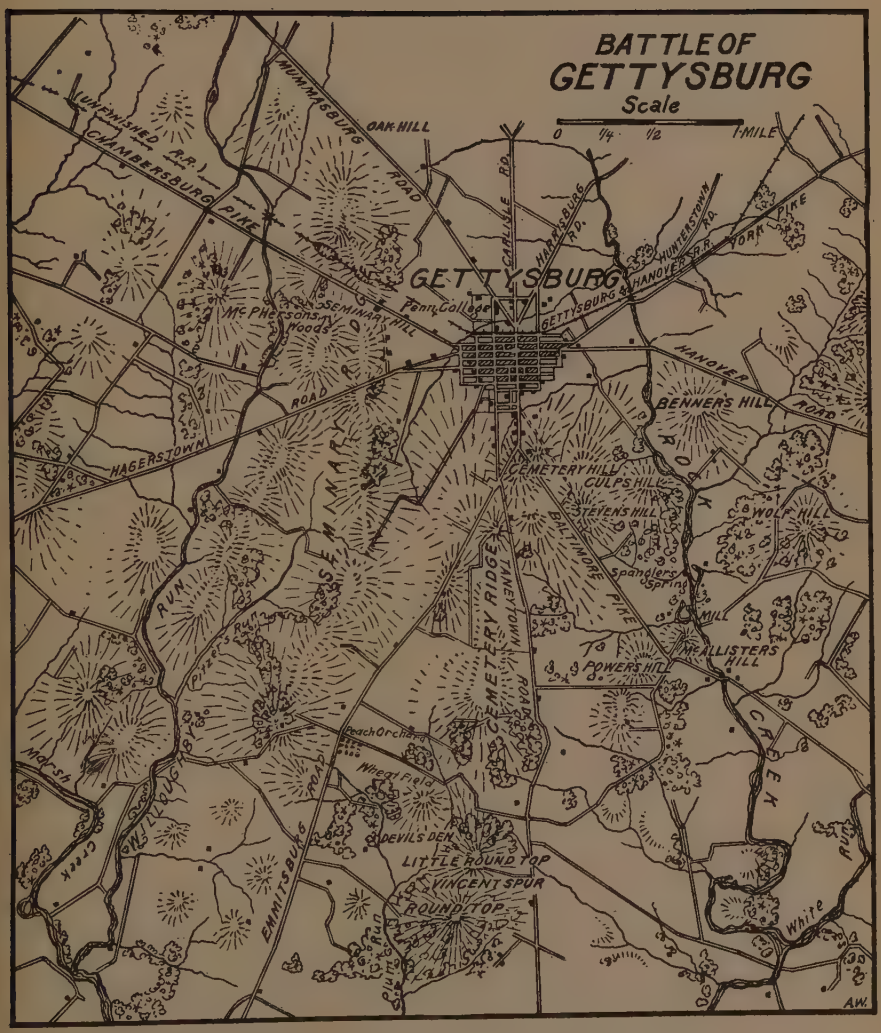

From History of The Civil War, by Comte de Paris.
Permission of The John C. Winston Co., Publishers, Philadelphia.

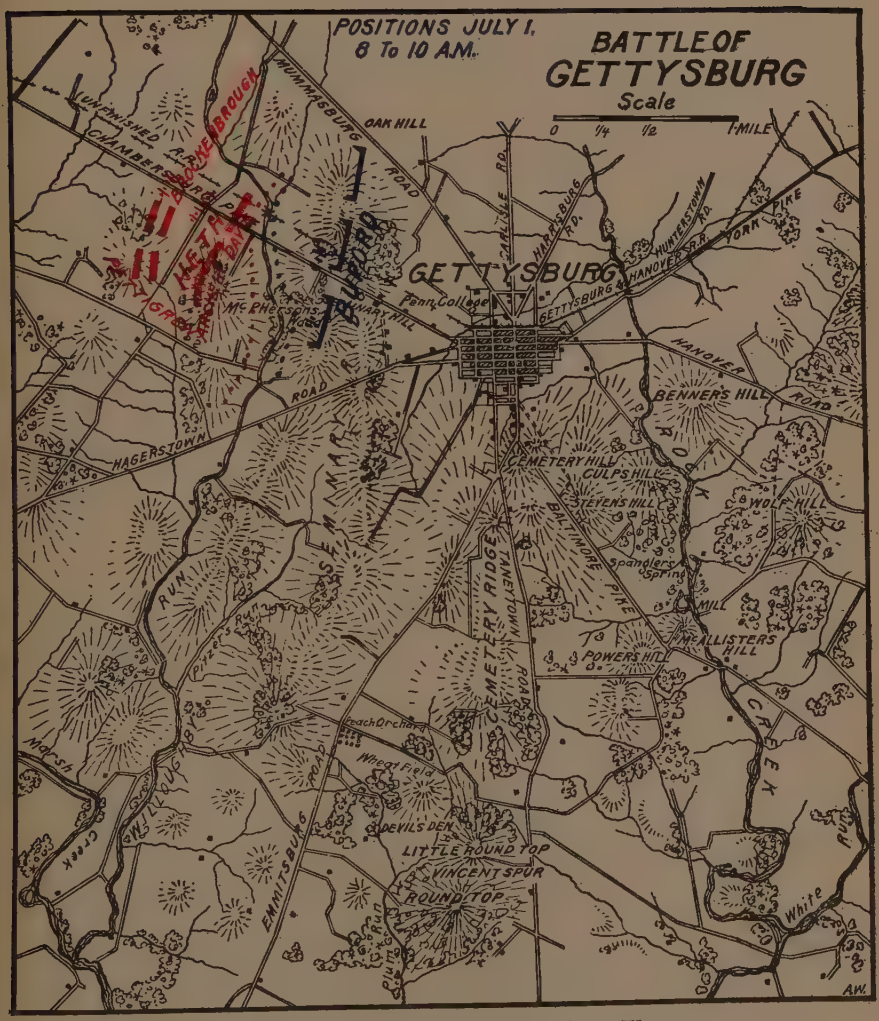

From Battles and Leaders of The Civil War.
By permission of the publishers. Copyright, 1884, 1888, by The Century Co.

From Battles and Leaders of The Civil War.
By permission of the publishers. Copyright, 1884, 1888, by The Century Co.

From Battles and Leaders of The Civil War.
By permission of the publishers. Copyright, 1884, 1888, by The Century Co.

From Battles and Leaders of The Civil War.
By permission of the publishers. Copyright, 1884, 1888, by The Century Co.

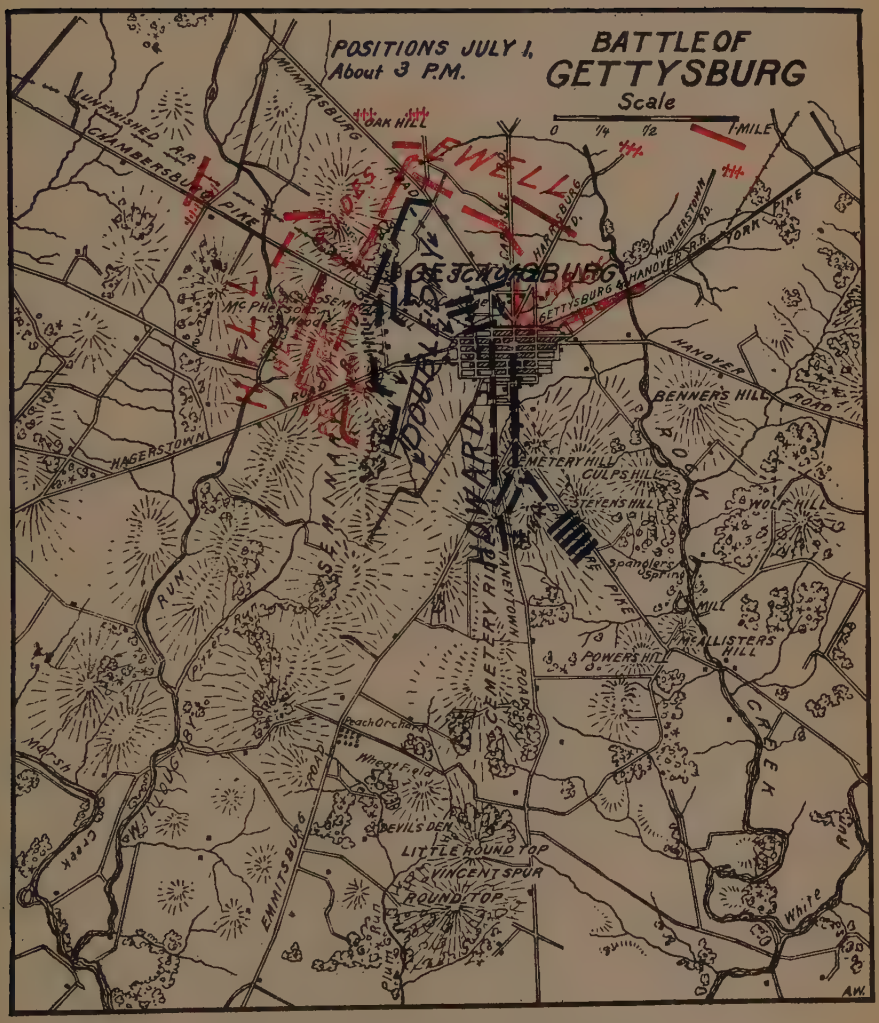

From Battles and Leaders of The Civil War.
By permission of the publishers. Copyright, 1884, 1888, by The Century Co.

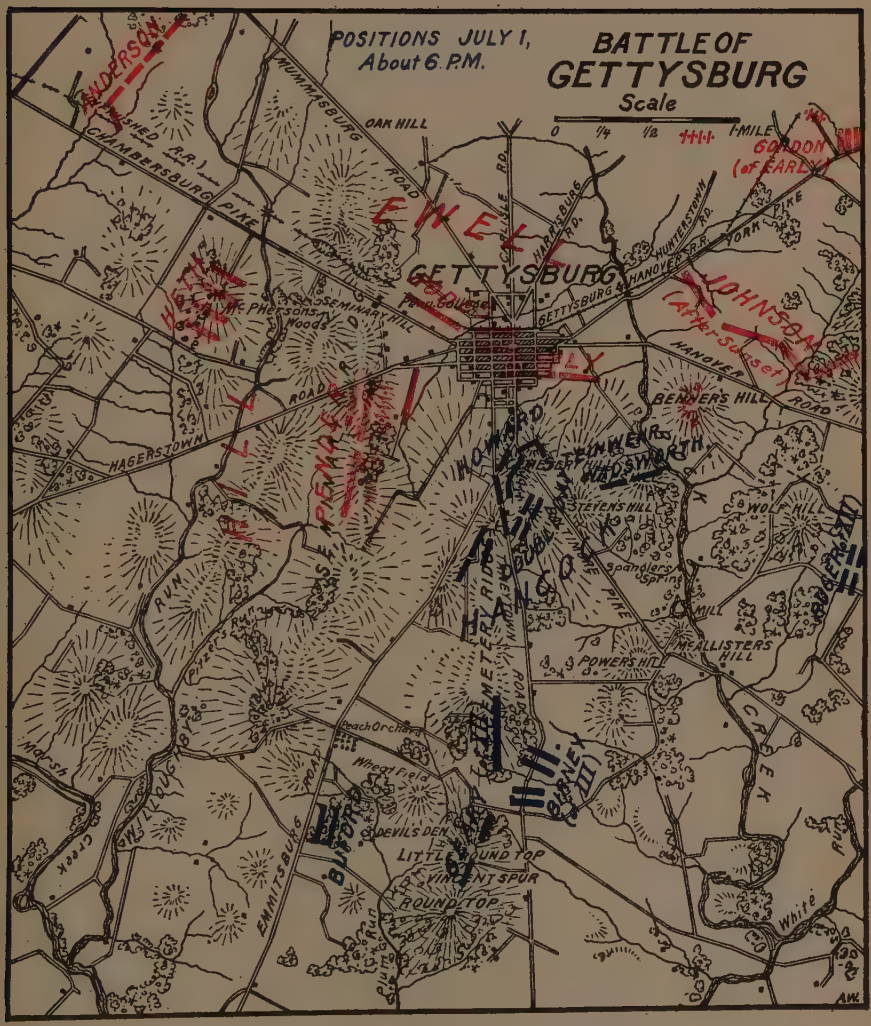

From Battles and Leaders of The Civil War.
By permission of the publishers. Copyright, 1884, 1888, by The Century Co.

From Battles and Leaders of The Civil War.
By permission of the publishers. Copyright, 1884, 1888, by The Century Co.

From Battles and Leaders of The Civil War.
By permission of the publishers. Copyright, 1884, 1888, by The Century Co.

From Battles and Leaders of The Civil War.
By permission of the publishers. Copyright, 1884, 1888, by The Century Co.

From Battles and Leaders of The Civil War.
By permission of the publishers. Copyright, 1884, 1888, by The Century Co.

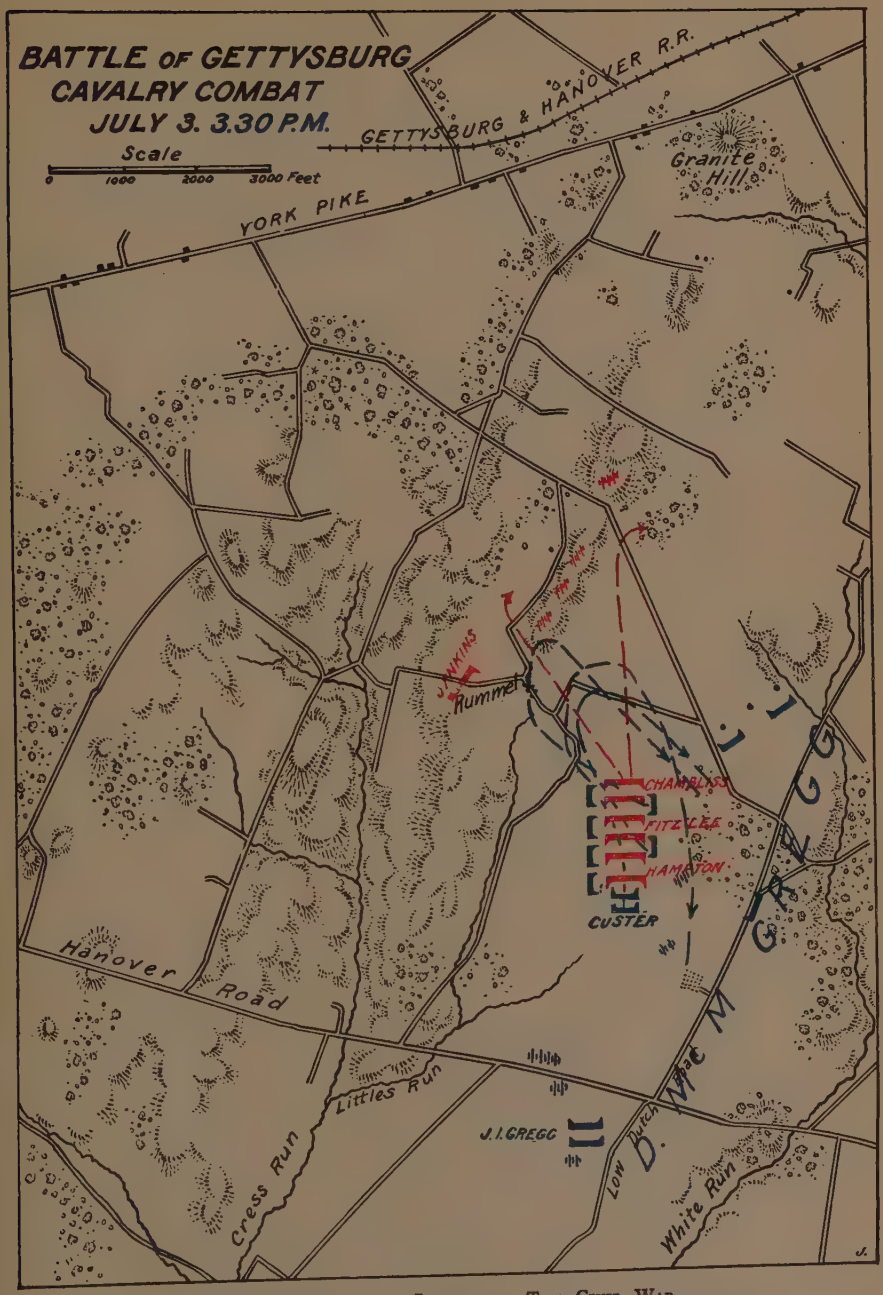

From Battles and Leaders of The Civil War.
By permission of the publishers. Copyright, 1884, 1888, by The Century Co.

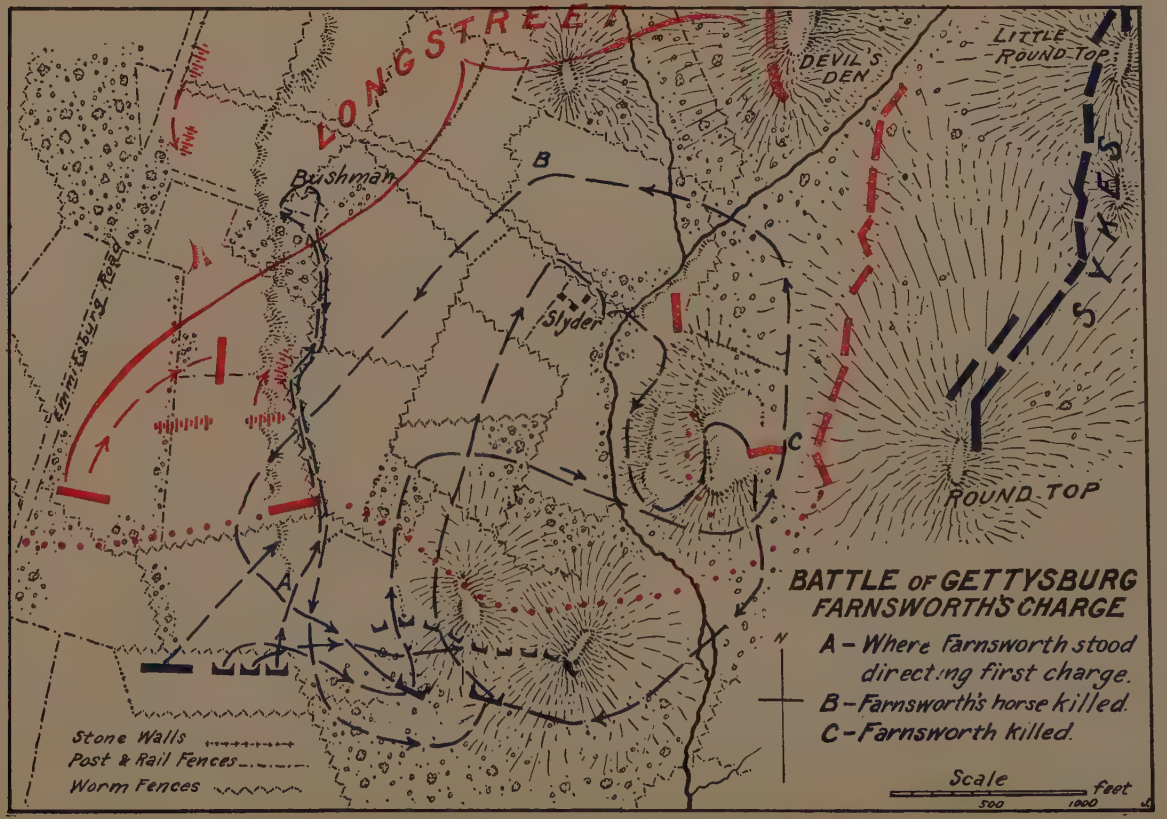

From Battles and Leaders of The Civil War.
By permission of the publishers. Copyright, 1884, 1888, by The Century Co.

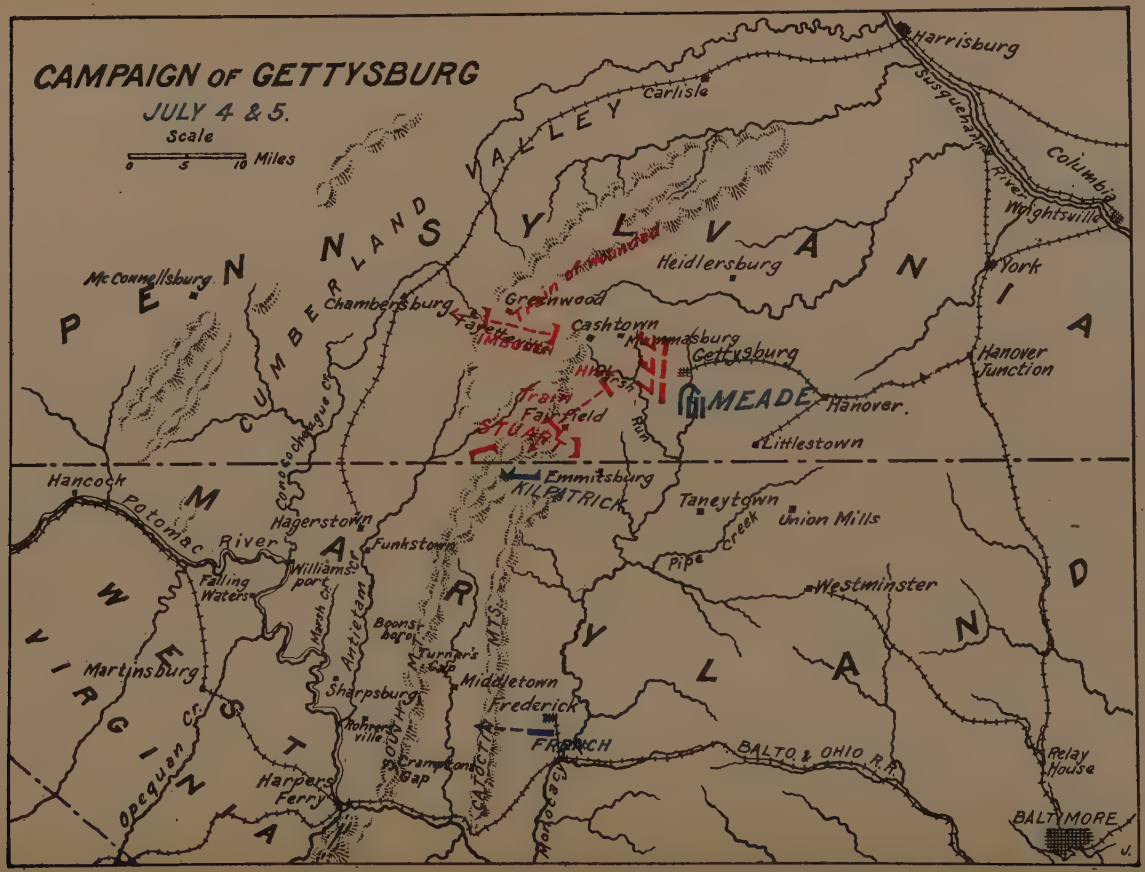

From Battles and Leaders of The Civil War.
By permission of the publishers. Copyright, 1884, 1888, by The Century Co.

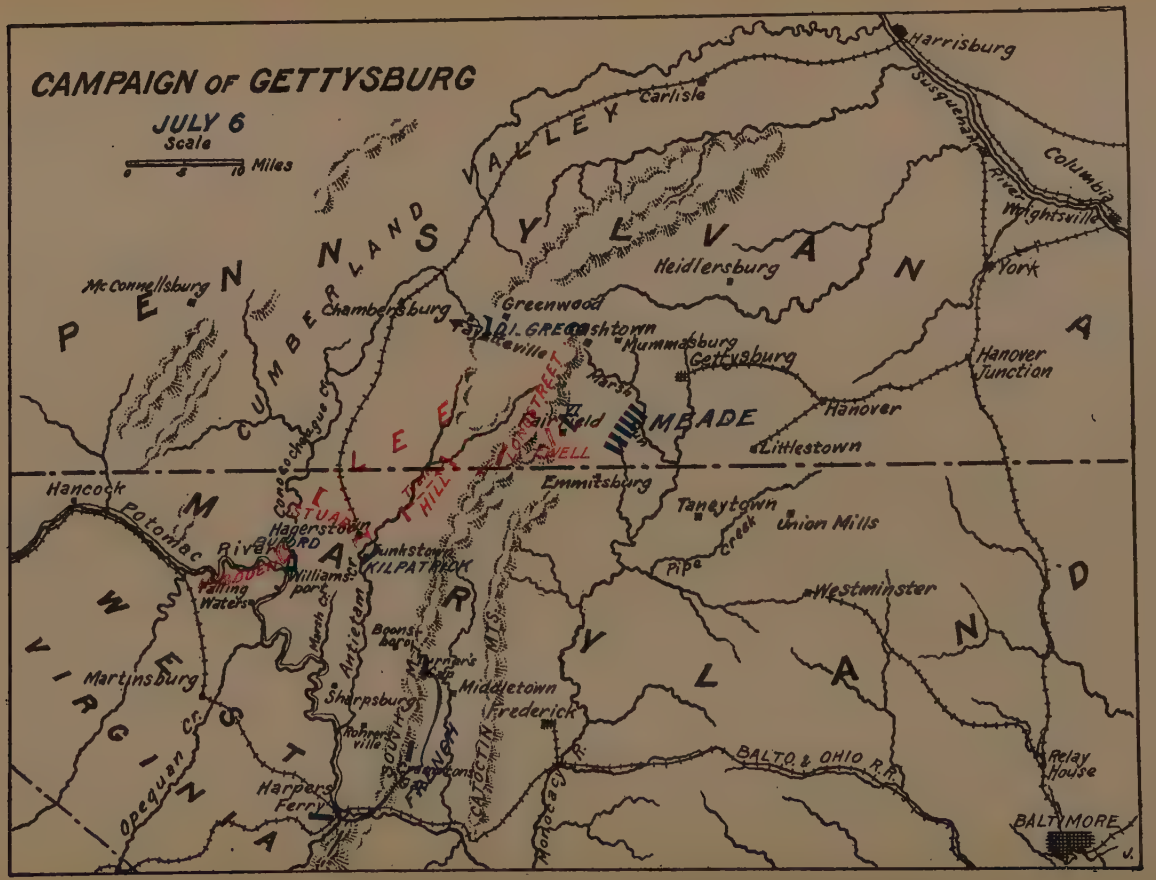

From Battles and Leaders of The Civil War.
By permission of the publishers. Copyright, 1884, 1888, by The Century Co.

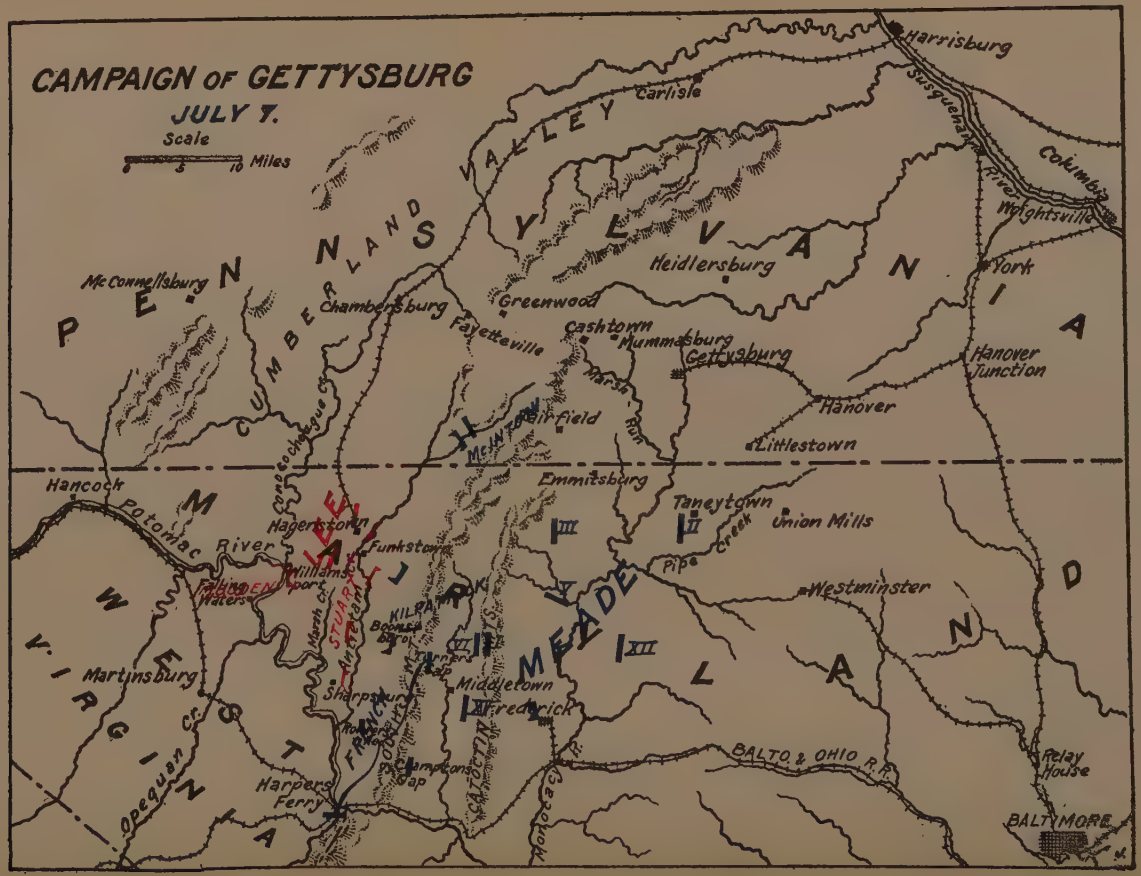

From Battles and Leaders of The Civil War.

By permission of the publishers. Copyright, 1884, 1888, by The Century Co.

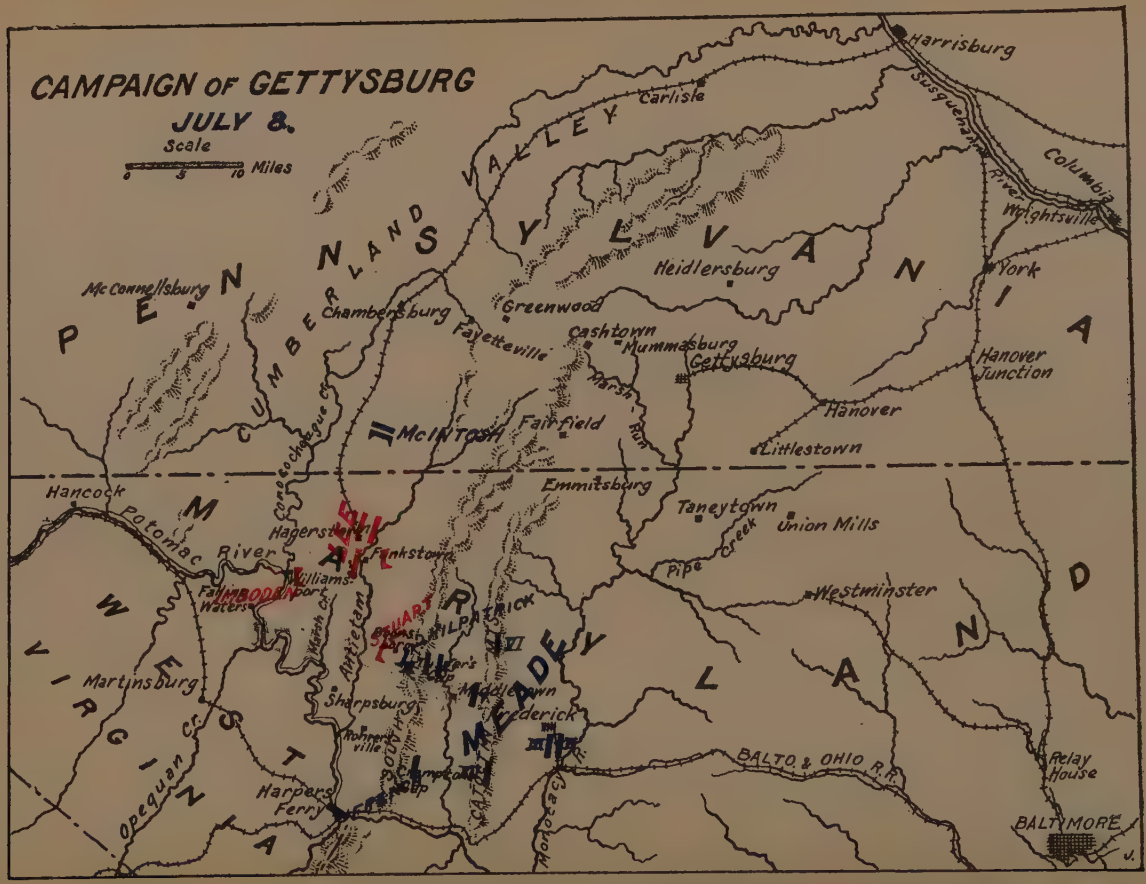

From Battles and Leaders of The Civil War.
By permission of the publishers. Copyright, 1884, 1888, by The Century Co.

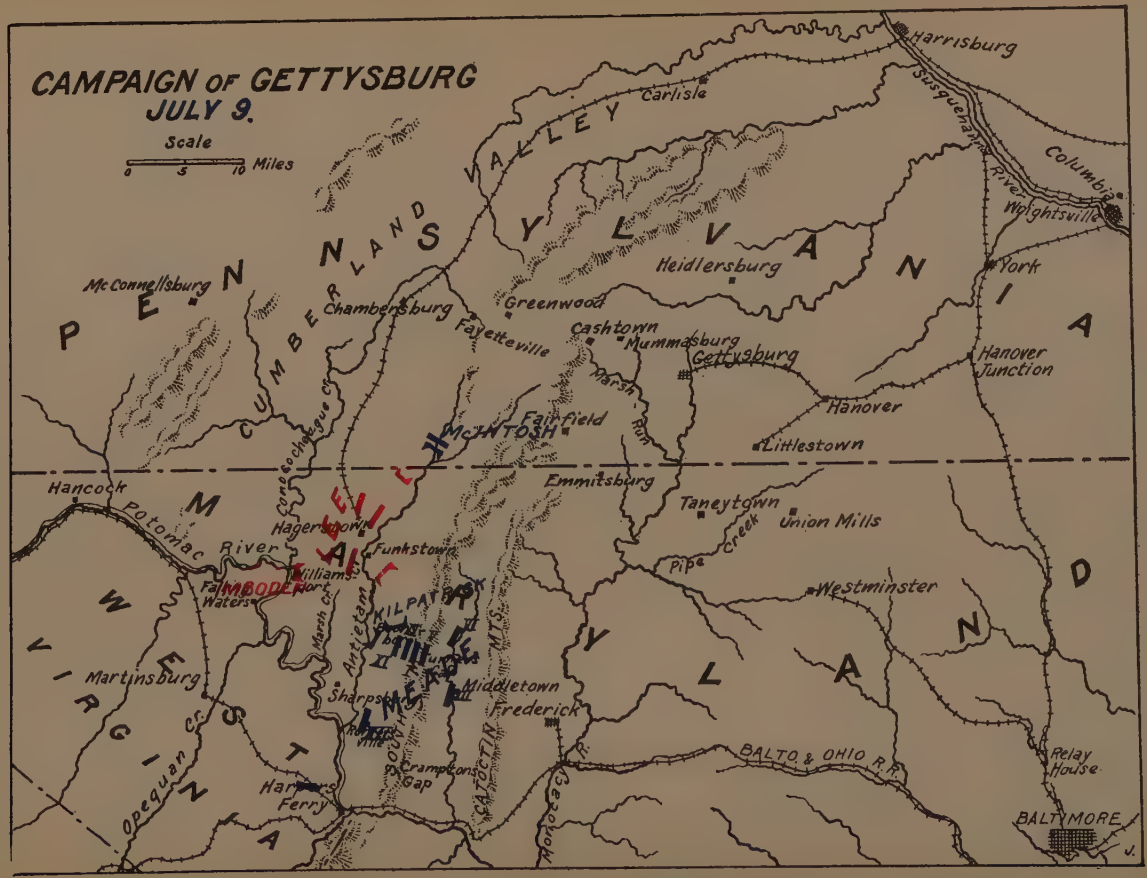

From Battles and Leaders of The Civil War.
By permission of the publishers. Copyright, 1884, 1888, by The Century Co.

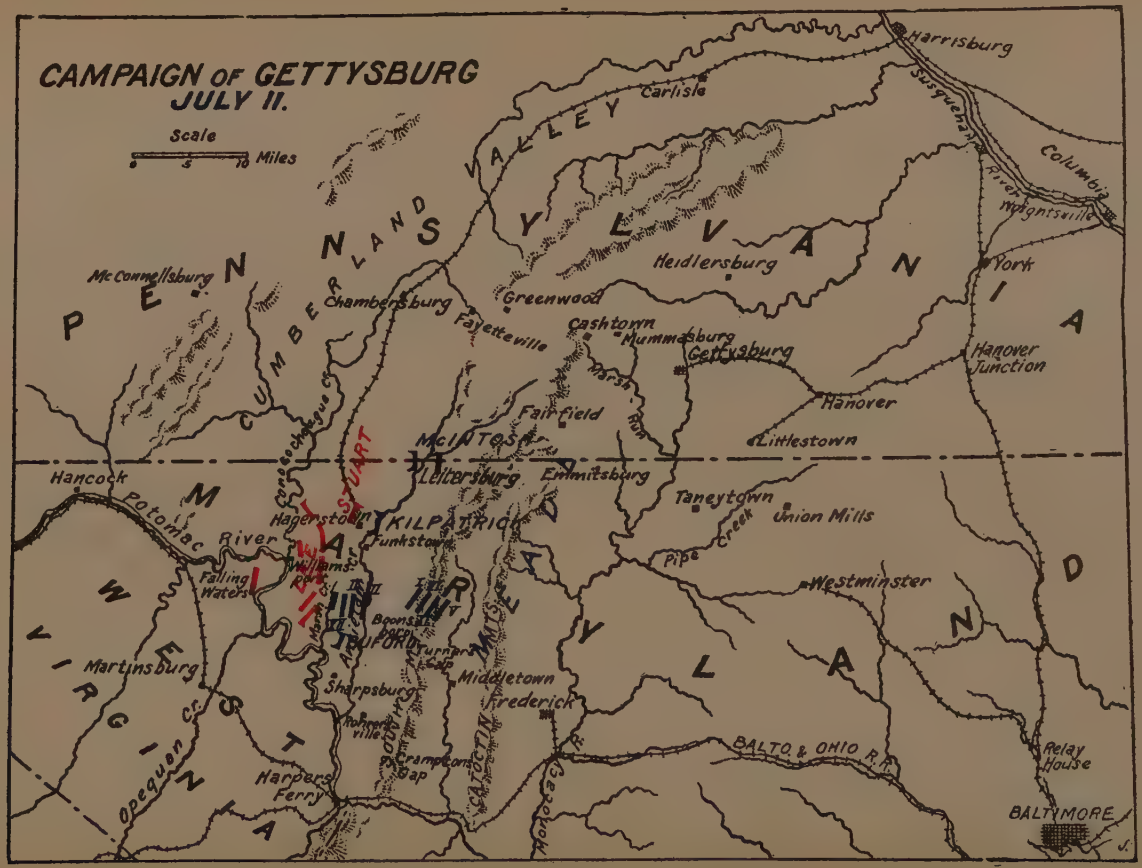

From Battles and Leaders of The Civil War.
By permission of the publishers. Copyright, 1884, 1888, by The Century Co.

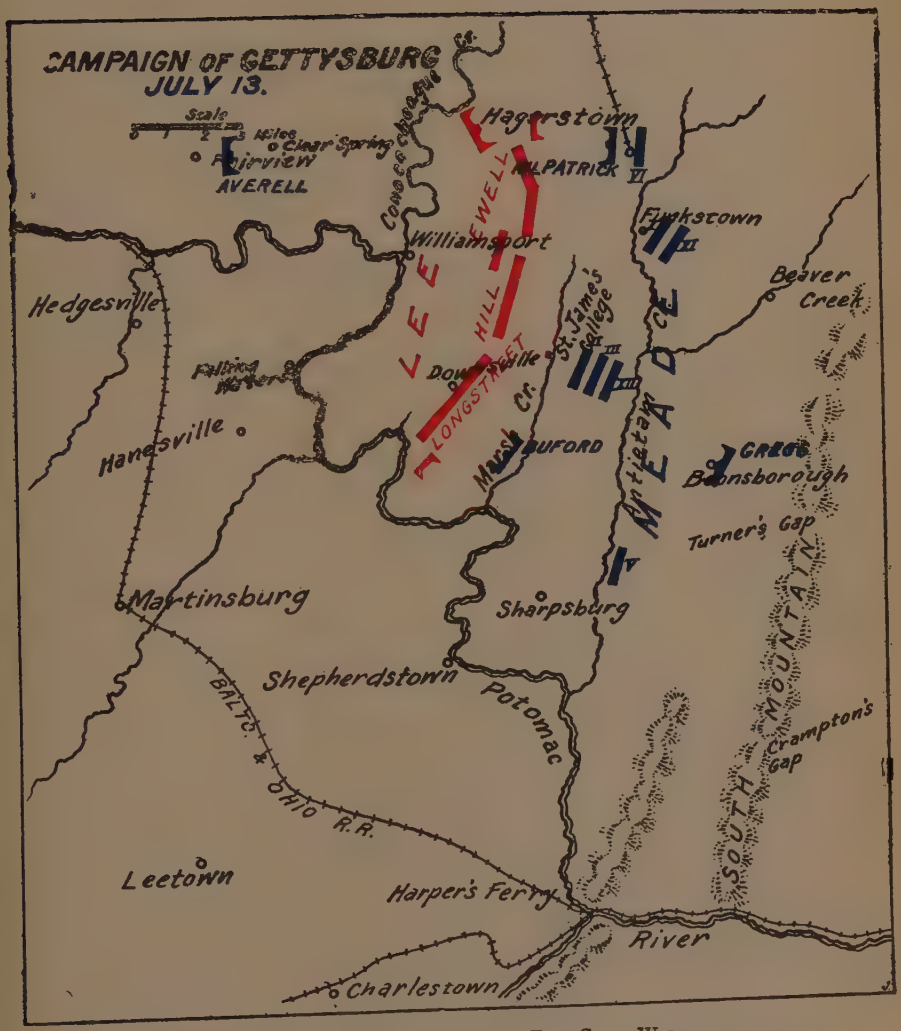

From Battles and Leaders of The Civil War.
By permission of the publishers. Copyright, 1884, 1888, by The Century Co.

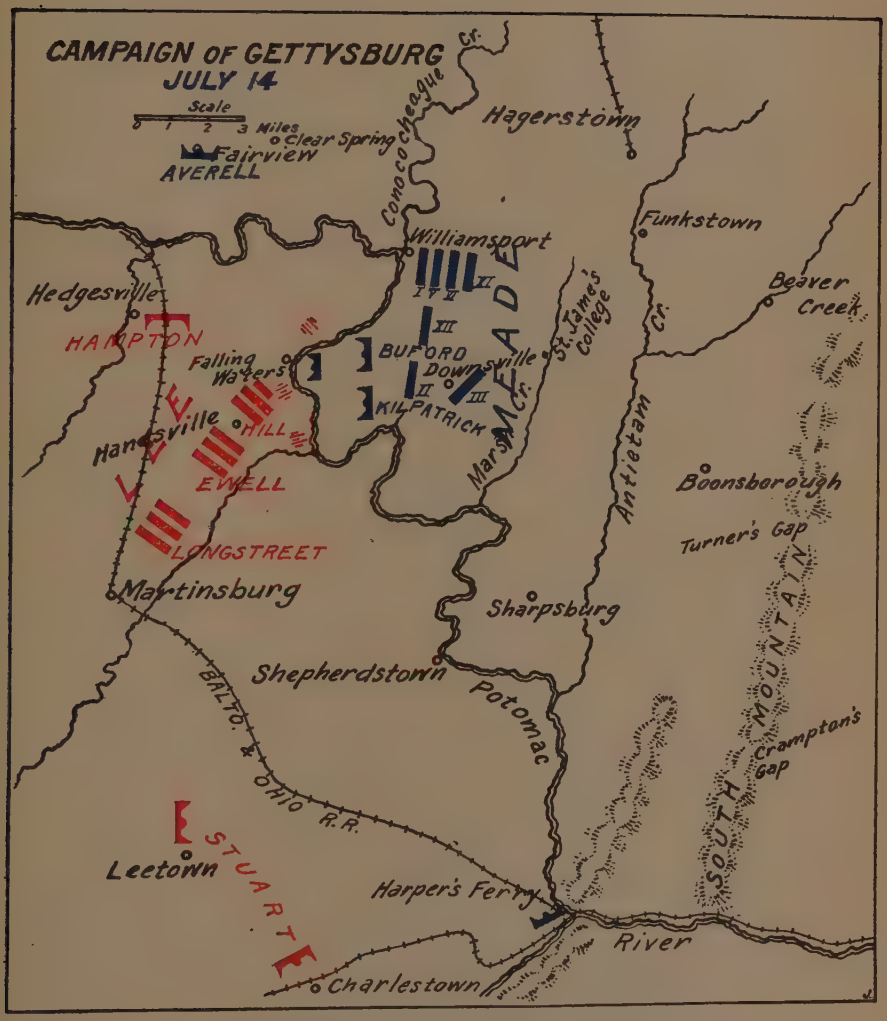

From Battles and Leaders of The Civil War.
By permission of the publishers. Copyright, 1884, 1888, by The Century Co.

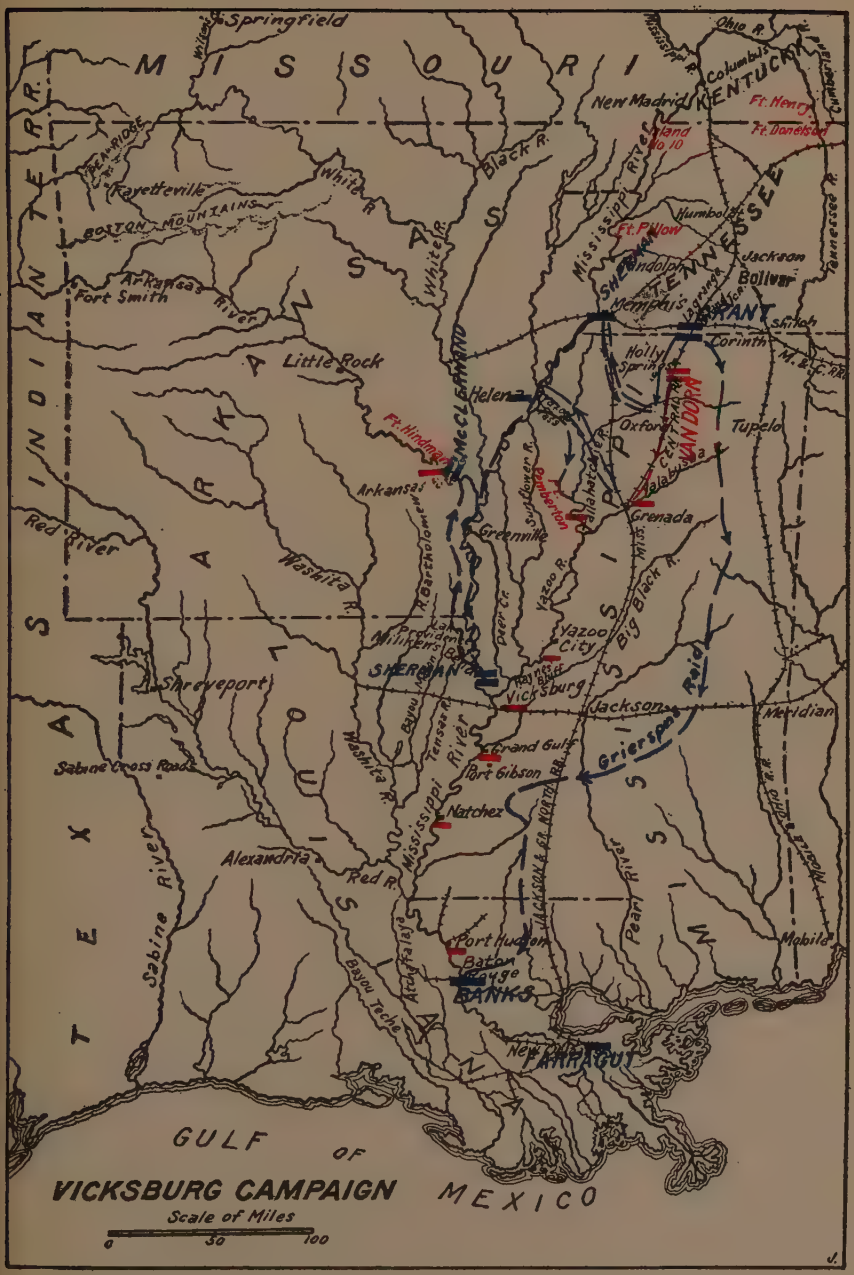

From Battles and Leaders of The Civil War.
By permission of the publishers. Copyright, 1884, 1888, by The Century Co.

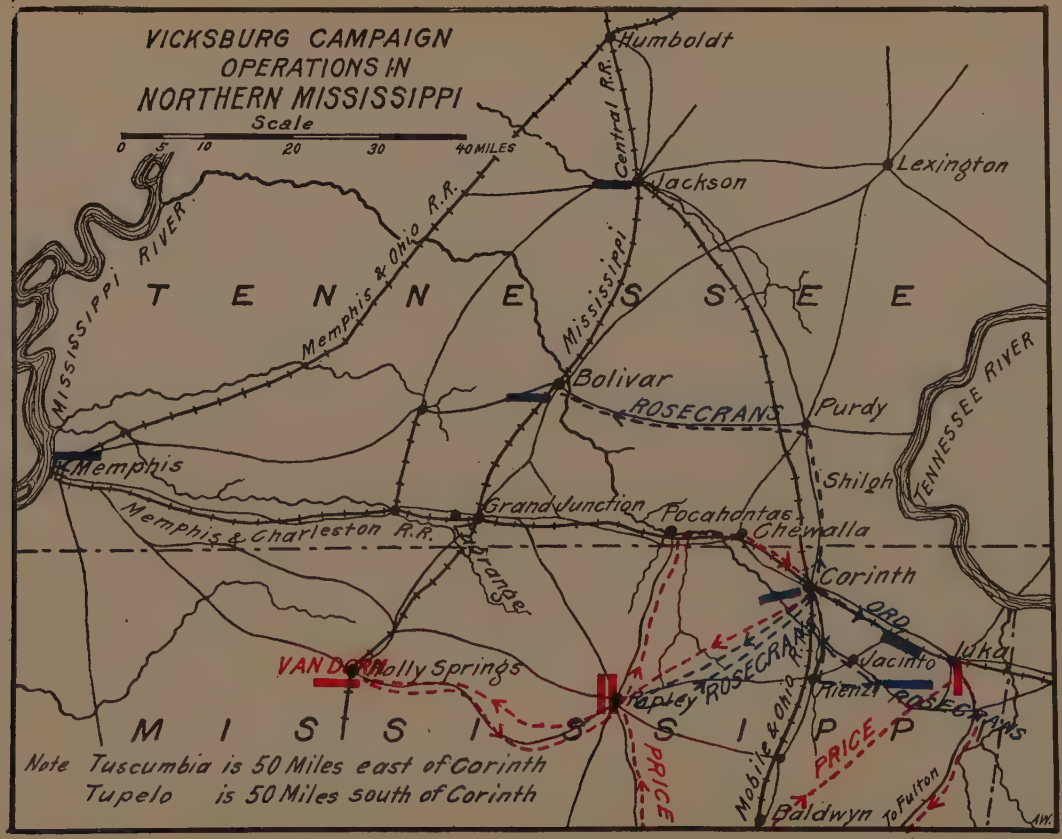

From The Army in The Civil War.

By special permission of the publishers. Copyright, 1881, 1885, by Charles Scribner's Sons.

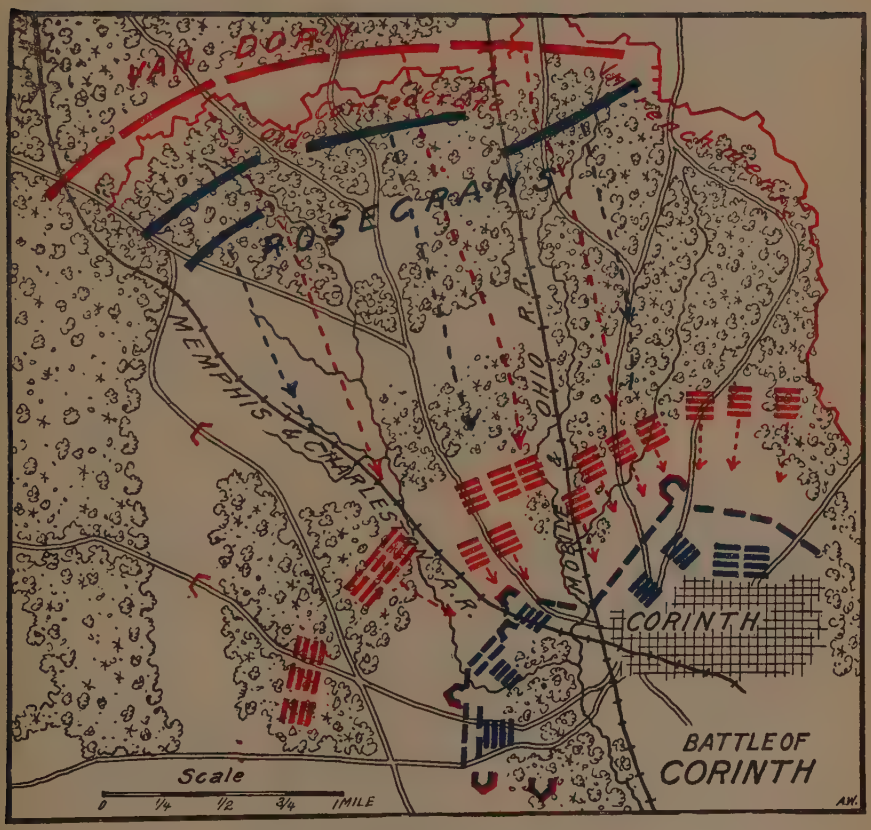

From The Army in The Civil War.
By special permission of the publishers. Copyright, 1881, 1885, by Charles Scribner's Sons.

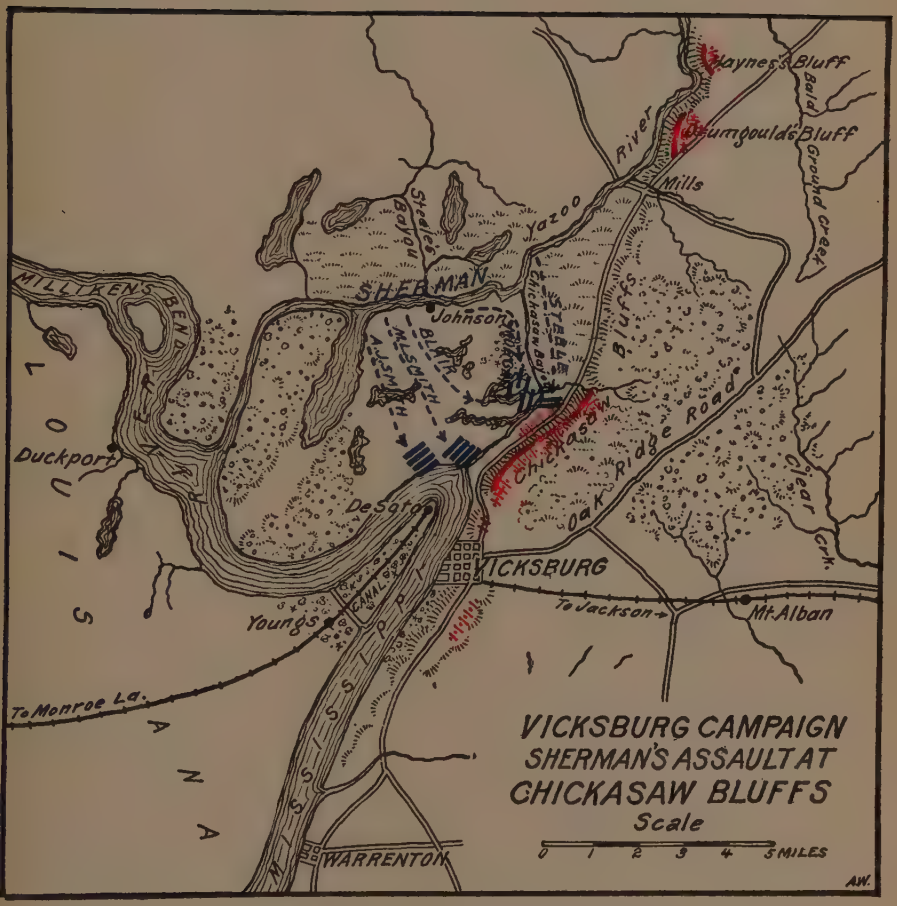

From Battles and Leaders of The Civil War.
By permission of the publishers. Copyright, 1884, 1888, by The Century Co.

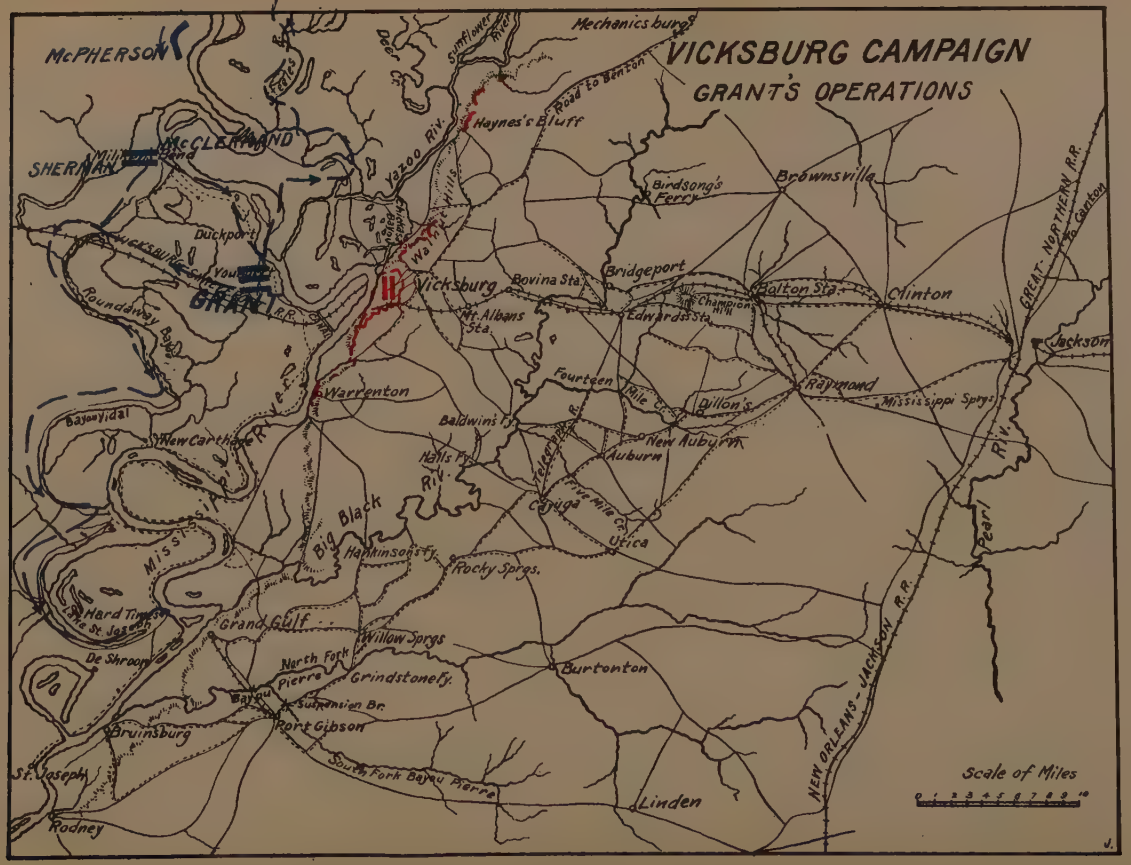

From The Army in The Civil War.
By special permission of the publishers. Copyright, 1881, 1885, by Charles Scribner's Sons.

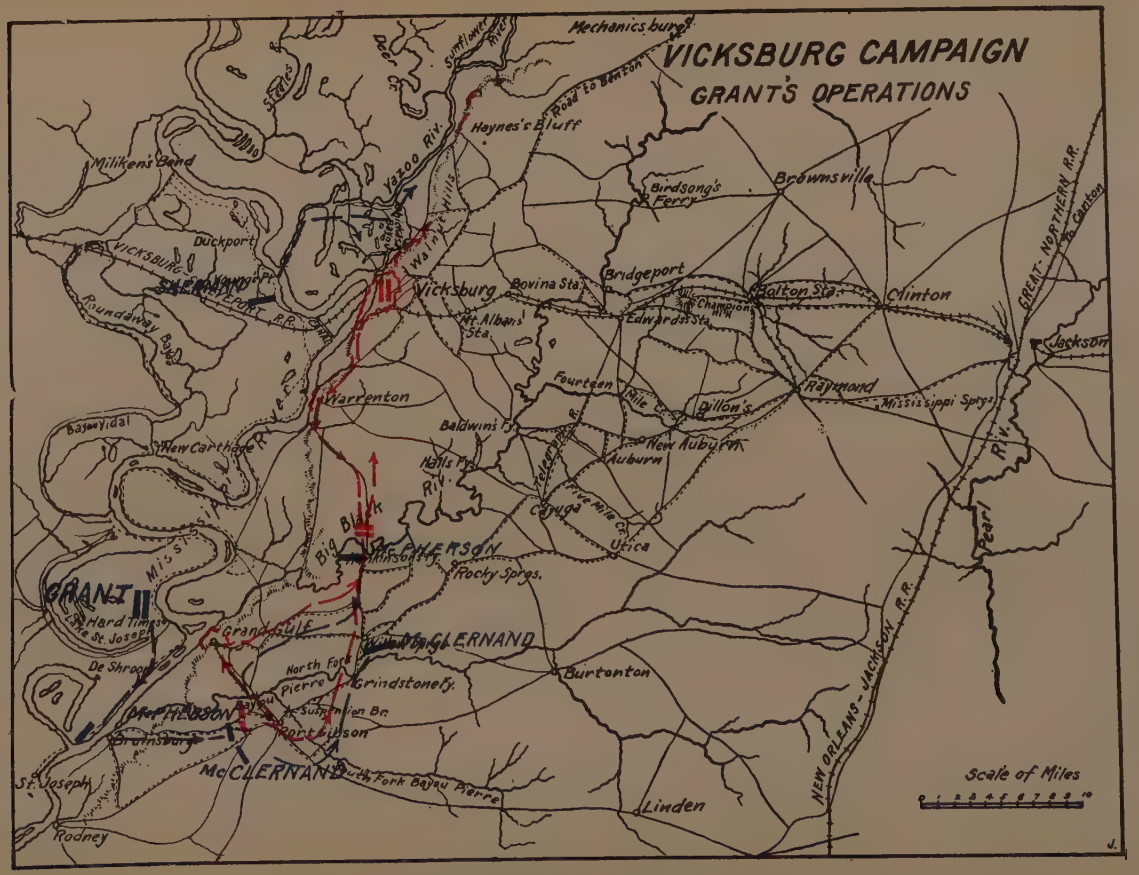

From The Army in The Civil War.
By special permission of the publishers. Copyright, 1881, 1885, by Charles Scribner's Sons.

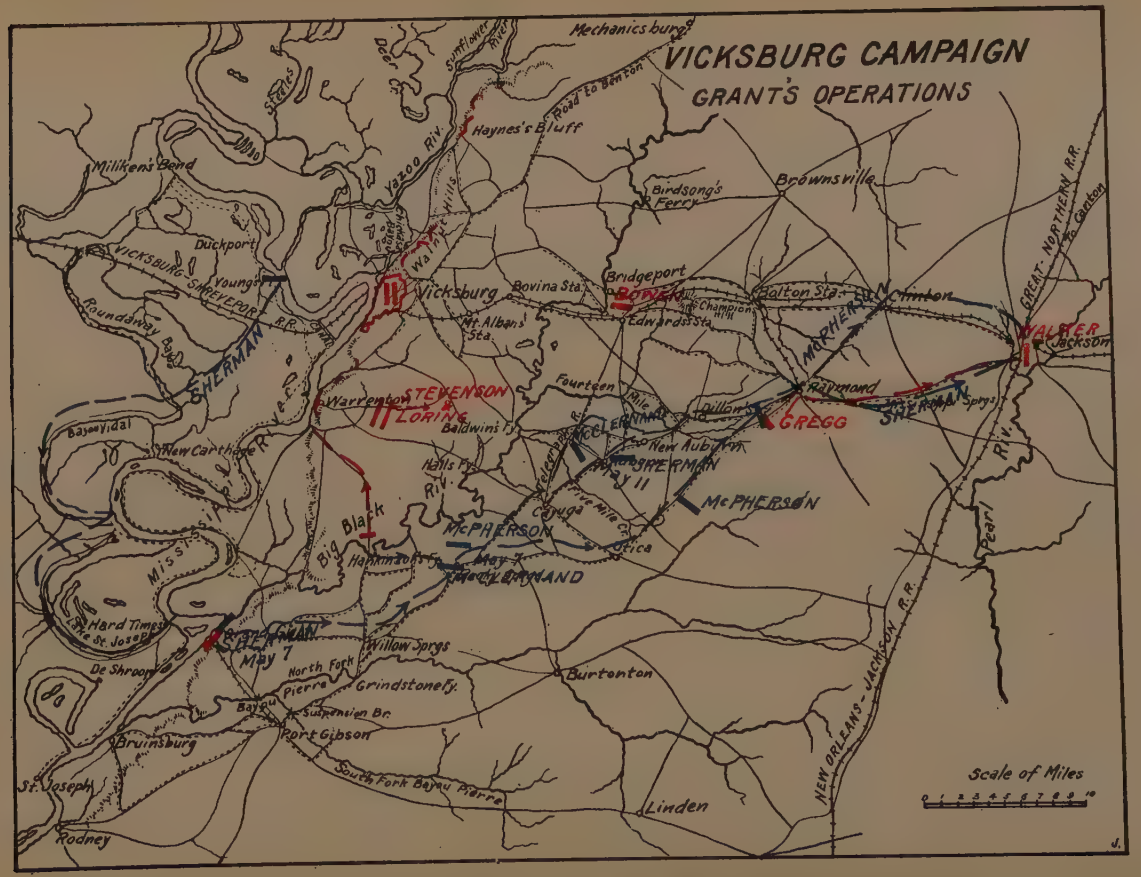

From The Army in The Civil War.
By special permission of the publishers. Copyright, 1881, 1885, by Charles Scribner's Sons.

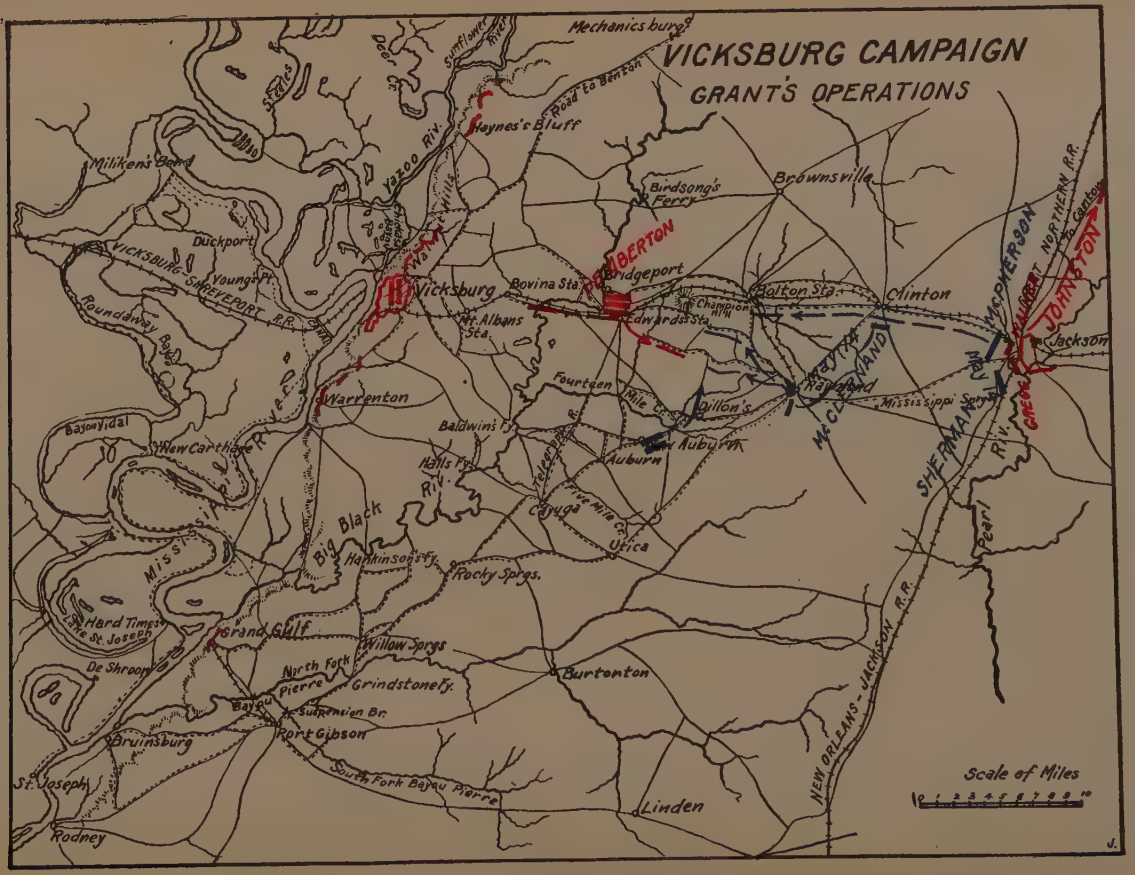

From The Army in The Civil War.

By special permission of the publishers. Copyright, 1881, 1885, by Charles Scribner's Sons.

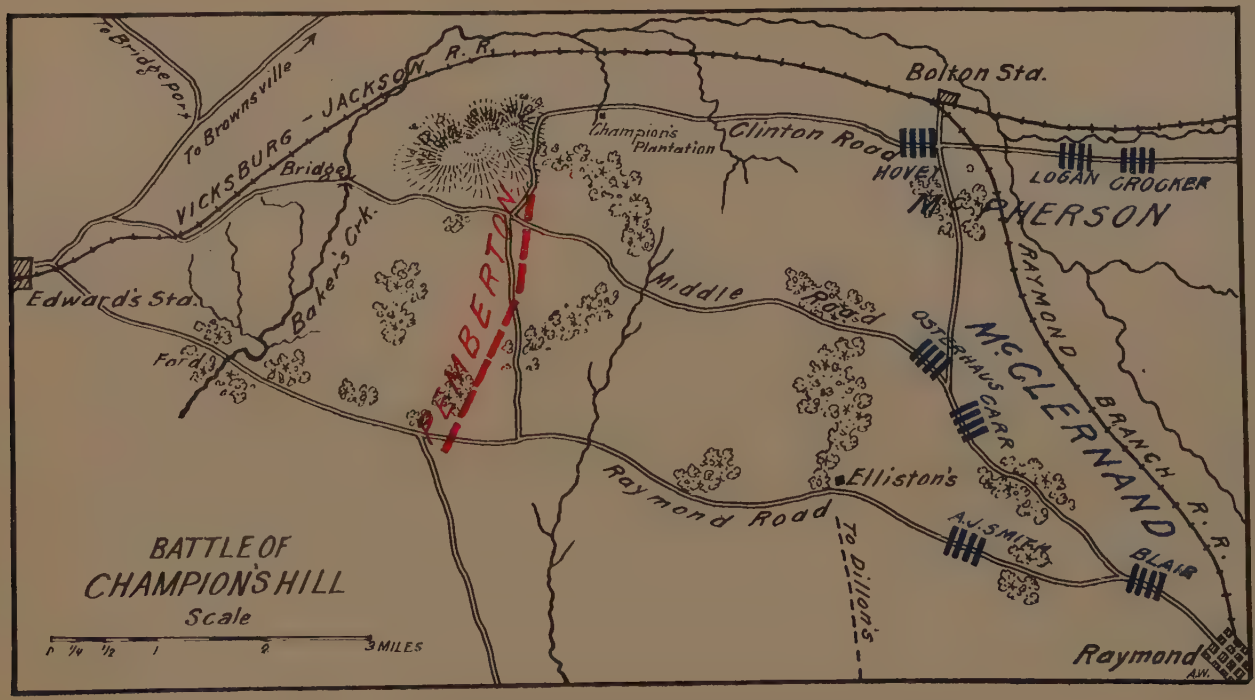

From The Army in The Civil War.

By special permission of the publishers. Copyright, 1881, 1885, by Charles Scribner's Sons.

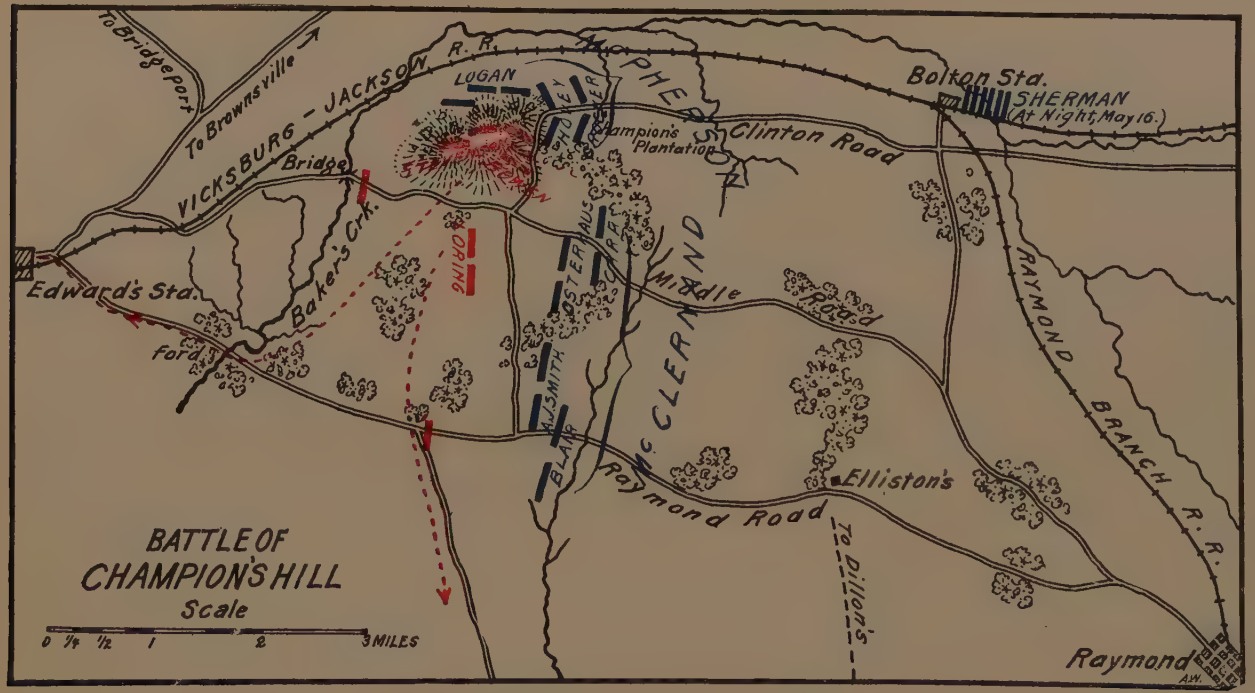

From The Army in The Civil War.
By special permission of the publishers. Copyright, 1881, 1885, by Charles Scribner's Sons.

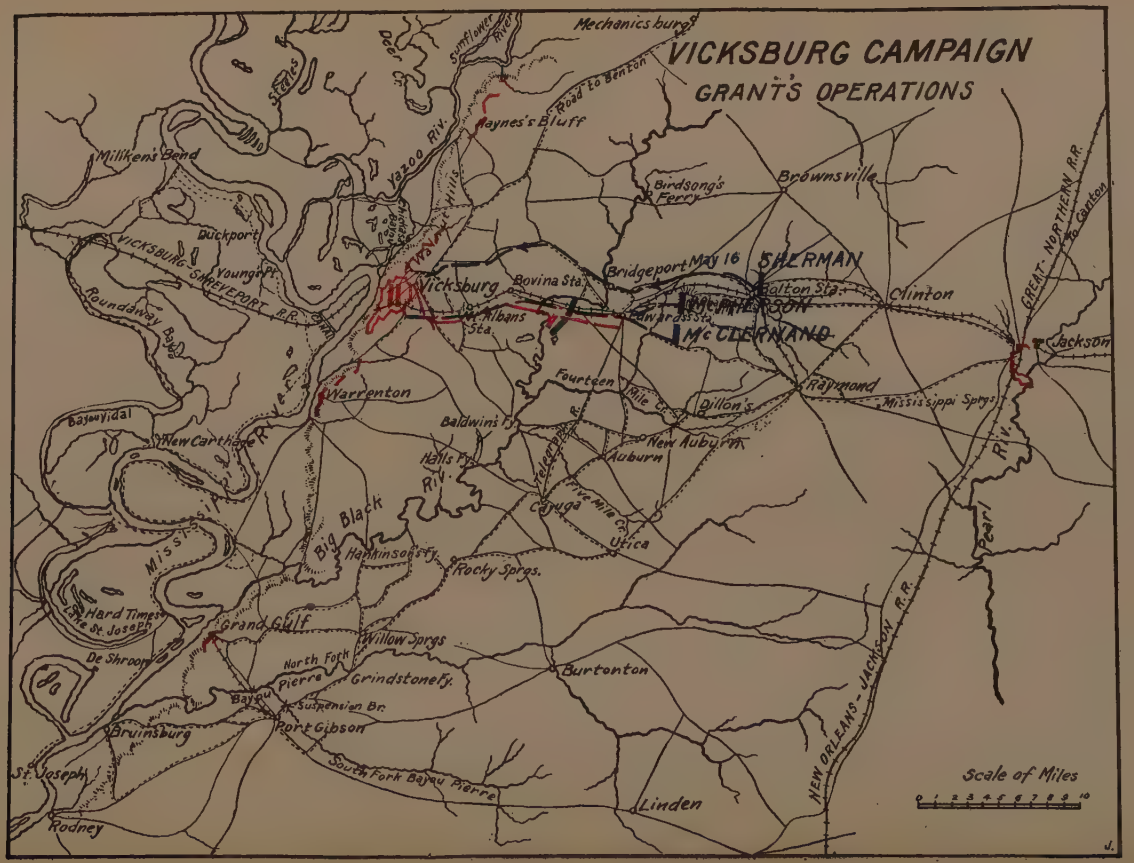

From The Army in The Civil War.

By special permission of the publishers. Copyright, 1881, 1885, by Charles Scribner's Sons.

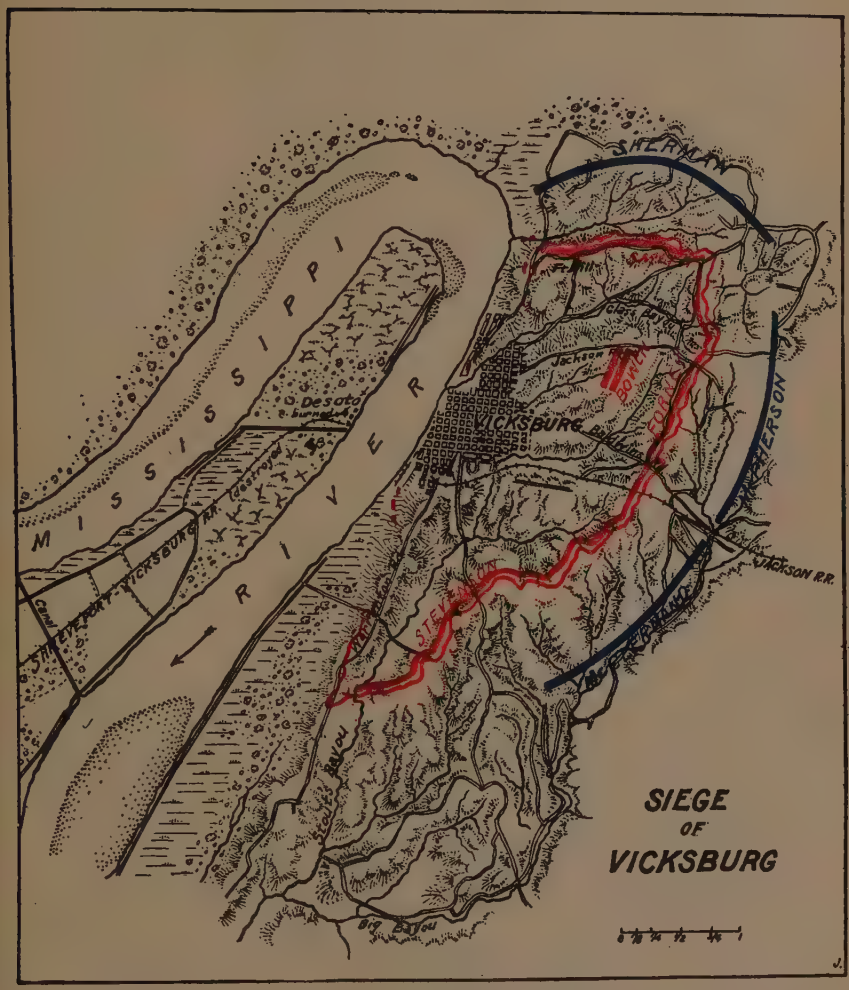

From The Army in The Civil War.

By special permission of the publishers. Copyright, 1881, 1885, by Charles Scribner's Sons.

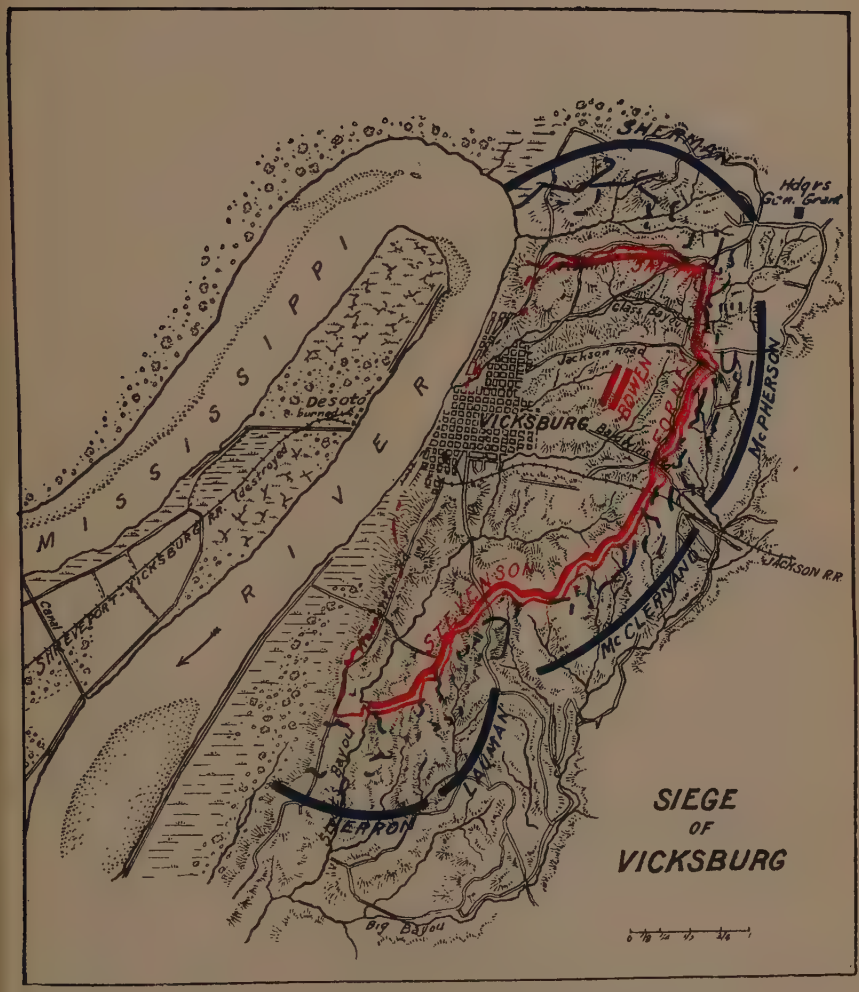

From The Army in The Civil War.
By special permission of the publishers. Copyright, 1881, 1885, by Charles Scribner's Sons.

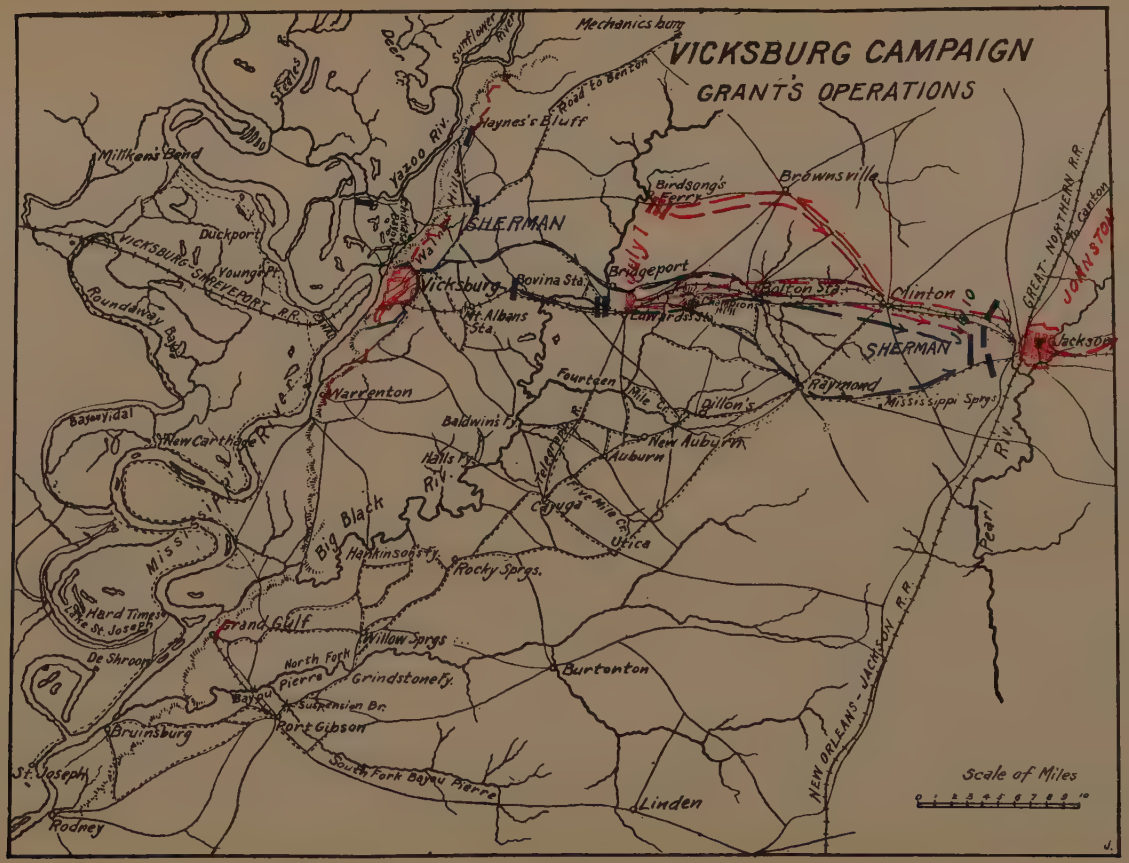

From The Army in The Civil War.
By special permission of the publishers. Copyright, 1881, 1885, by Charles Scribner's Sons.

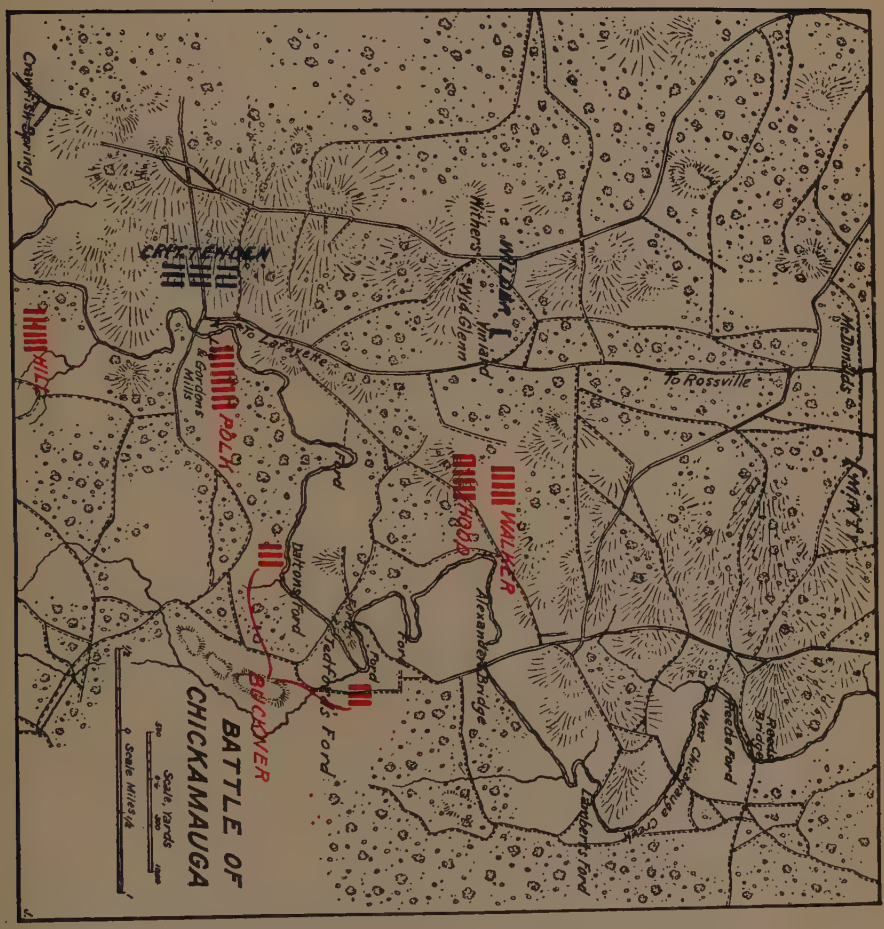
BATTLE OF
CHICKAMAUGA
Scale, Yards
Scale Miles
Crawfish Spring
CRITTENDEN
To Lafayette
Gordons Mills
POLK
HILL
Withers
Wild Glenn
Vinland
To Rossville
McDonalds
WALKER
HOOD
Alexander Bridge
Dalton's Ford
Ford
Ford
BUCKNER
Lamberts Ford
West Chickamauga Creek
Reeds Ford
Reeds Bridge

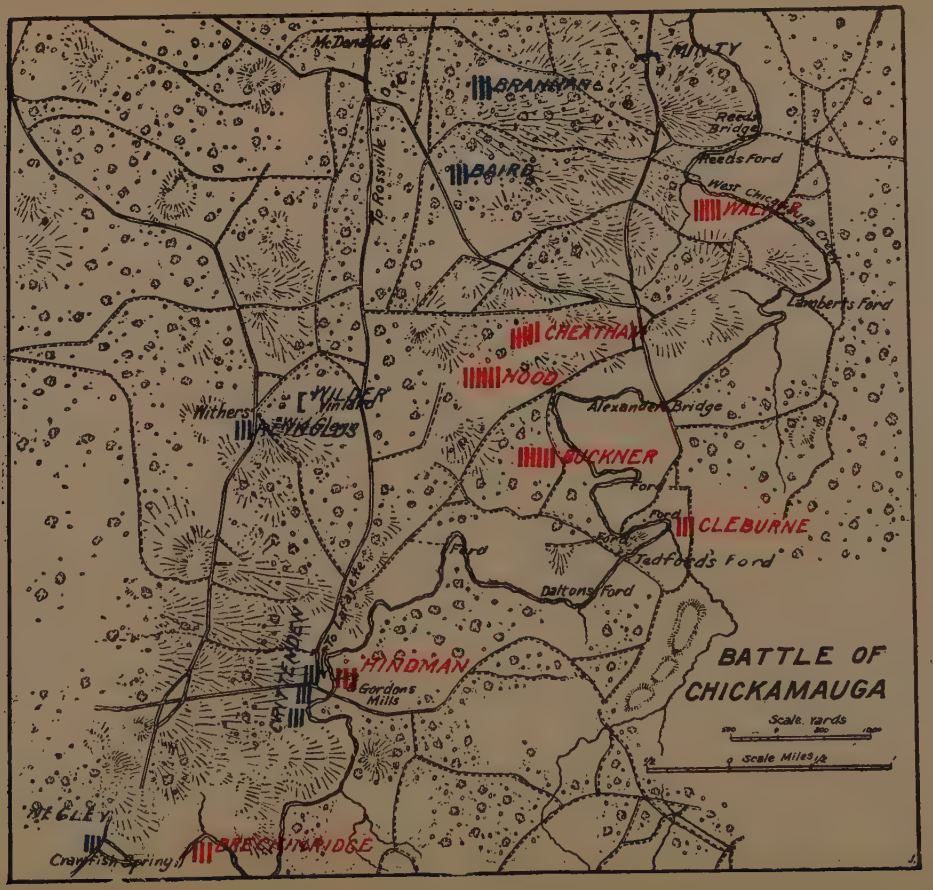
McDonalds
GRANGER
MINTY
Reeds Bridge
Reeds Ford
West Chickamauga Creek
WALKER
Lambert's Ford
CHEATHAM
HOOD
WILDER
Withers
McGLYNN
Alexander Bridge
BUCKNER
Ford
CLEBURNE
Tadfords Ford
Dalton's Ford
HINDMAN
Gordons Mills
BATTLE OF CHICKAMAUGA
Scale. Yards
Scale Miles 1/2
McCLEY
Crawfish Spring
BRECKINRIDGE

BATTLE OF
CHICKAMAUGA
McCOOK
McCOOK
SHERIDAN
WOOD
DAVIS
THOMAS
PRESTON
CLEBURNE
STEWART
CHEATHAM
BRECKINRIDGE
BRECKINRIDGE
BRANNAN
FORREST
To Rossville
Withers
Wid. Glenn
Vinland
Alexander Bridge
Dalton's Ford
Tedford's Ford
Lambert's Ford
Reeds Ford
Scale, Yards
Scale Miles

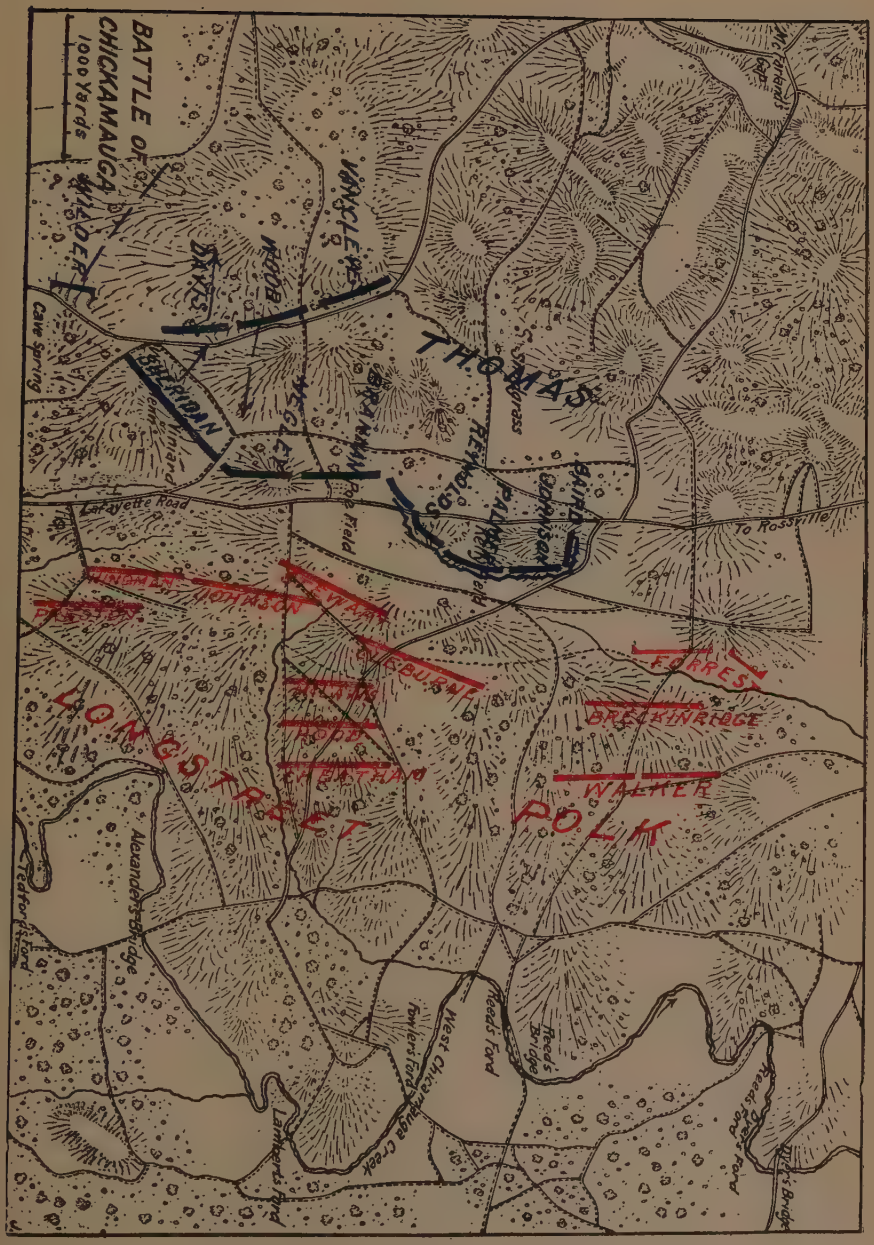
BATTLE OF CHICKAMAUGA
1000 Yards
WILDER
DAVIS
WOOD
VANCLEVE
THOMAS
SHERIDAN
WEGLEY
BRANNAN
REYNOLDS
PALMER
BAIRD
JOHNSON
Cave Spring
Lafayette Road
To Rossville
McFarland's Gap
HINDMAN
JOHNSON
PRESTON
STEWART
CLEBURNE
FORREST
BRECKINRIDGE
WALKER
POLK
LONGSTREET
Alexander's Bridge
Tedford's Ford
Lamberts Ford
Fowler's Ford
West Chickamauga Creek
Reeds Ford
Reeds Bridge
Dyer's Ford
Dyer's Bridge

BATTLE OF CHICKAMAUGA
1000 Yards
LONGSTREET
THOMAS
STEEDMAN
BRANNAN
GRANGER
HOOD
JOHNSON
PRESTON
STEWART
CLEBURNE
CHEATHAM
POLK
BRECKINRIDGE
FORREST
WALKER
Snodgrass
Lafayette Road
To Rossville
Cave Spring
Alexander's Bridge
Tedford's Ford
Lamberts Ford
West Chickamauga Creek
Fowler's Ford
Reeds Ford
Reeds Bridge
Dyer's Ford
Dyer's Bridge

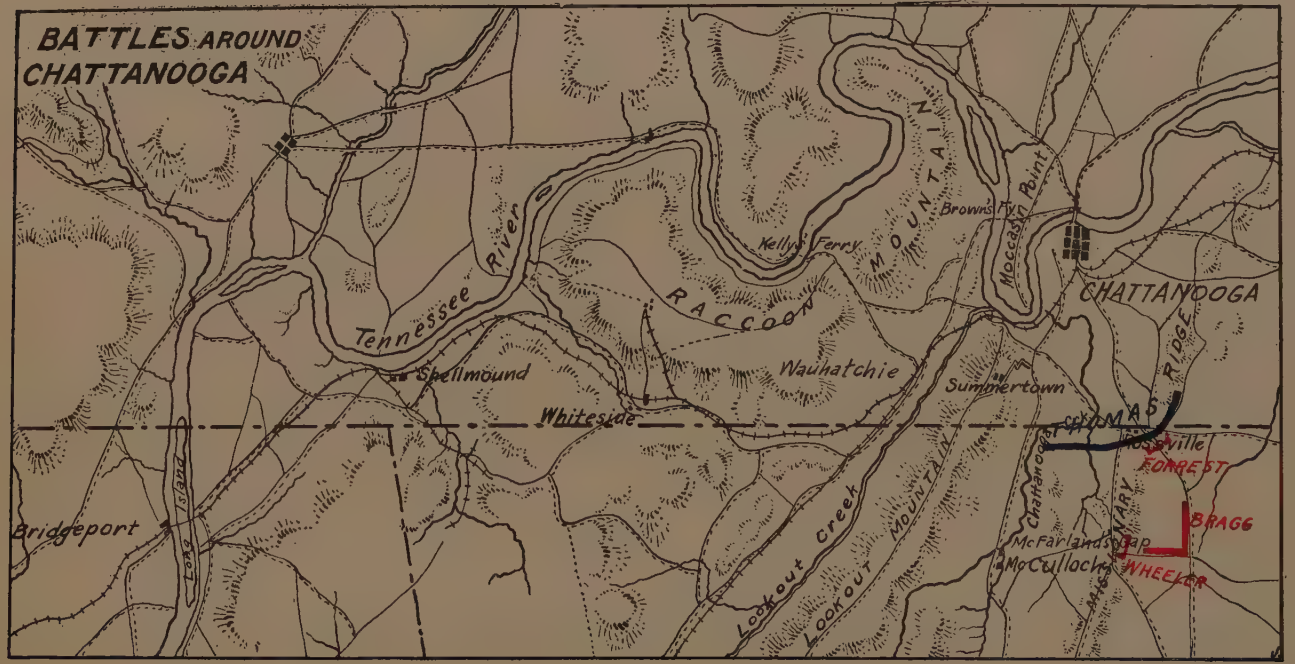
BATTLES AROUND CHATTANOOGA
Tennessee River
Shellmound
Whiteside
Bridgeport
Lookout Creek
Lookout Mountain
Raccoon Mountain
Kelly's Ferry
Brown's Ferry
Moccasin Point
Wauhatchie
Summertown
CHATTANOOGA
Missionary Ridge
THOMAS
FORREST
BRAGG
WHEELER
McFarland's Gap
McCulloch

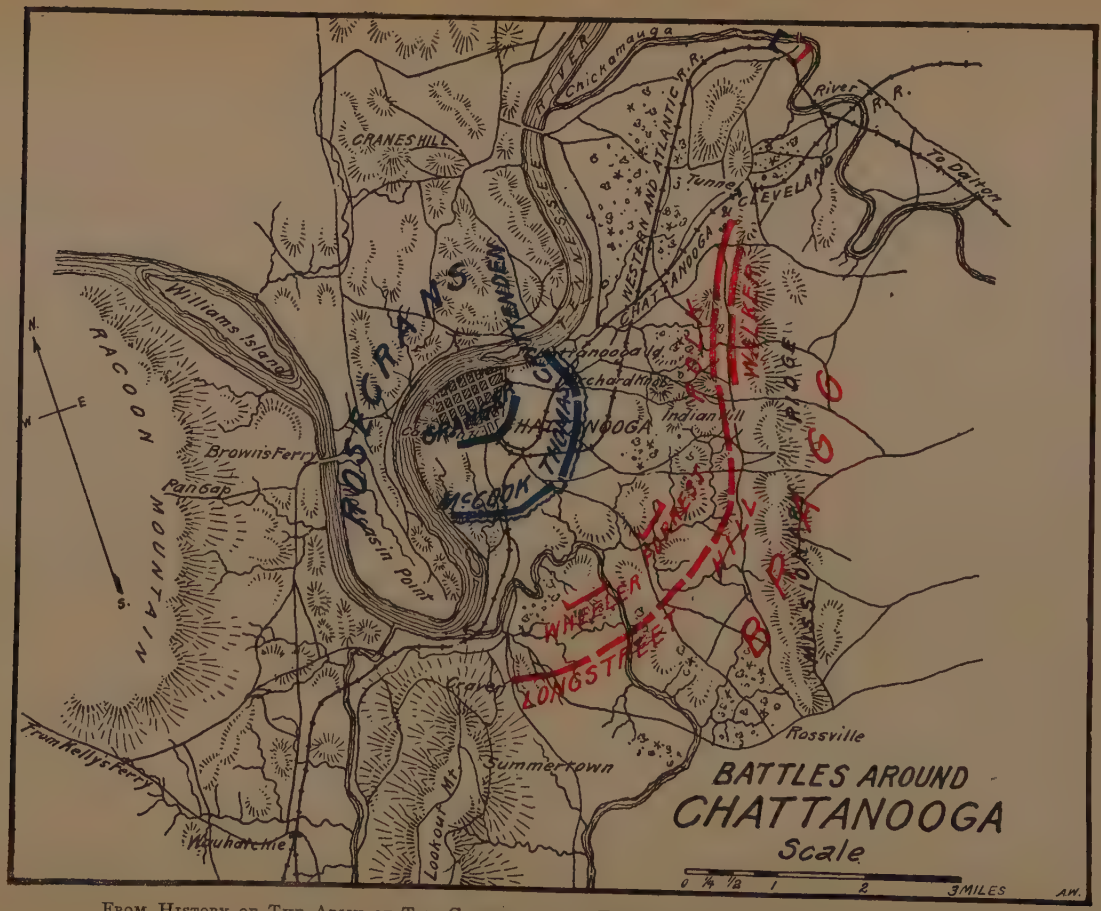

From History of The Army of The Cumberland by Thomas B. Van Horne and Edward Ruger.
By permission of the publishers, The Robert Clarke Company, Cincinnati.

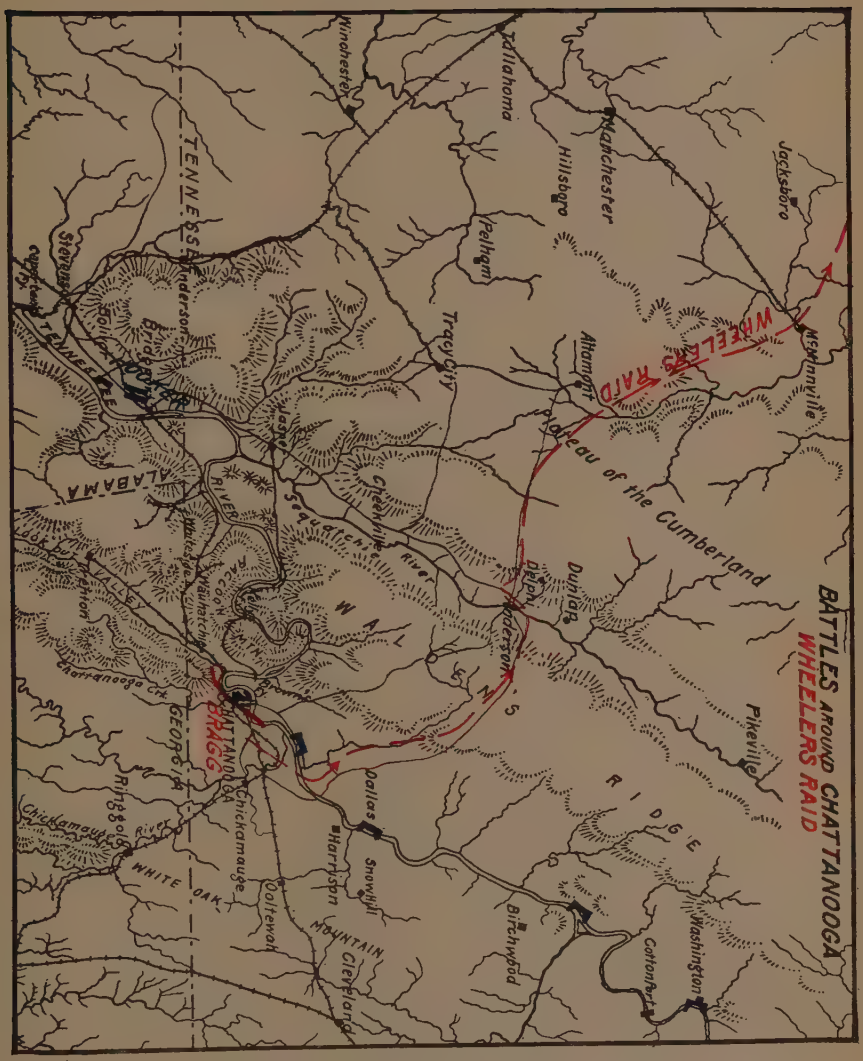
BATTLES AROUND CHATTANOOGA
WHEELERS RAID
WHEELERS RAID
Plateau of the Cumberland
Winchester
Tullahoma
Manchester
Hillsboro
Jacksboro
Pelham
Tracy City
Altamont
McMinnville
Dunlap
Pikeville
Washington
Cottonport
Birchwood
Snowhill
Harrison
Dallas
Cleveland
Ooltewah
Chickamauge
Ringgold
Chickamauge River
Chattanooga Crk.
Trenton
Lookout Valley
Wallaschee
Sequatchie River
Cheekville
Jasper
Anderson
Bridgeport
Soliton
Stevenson
Cumberland Pt.
TENNESSEE
ALABAMA
GEORGIA
WHITE OAK
MOUNTAIN
RIDGE
WALDENS
CHATTANOOGA
BRAGG
Delphi
Anderson

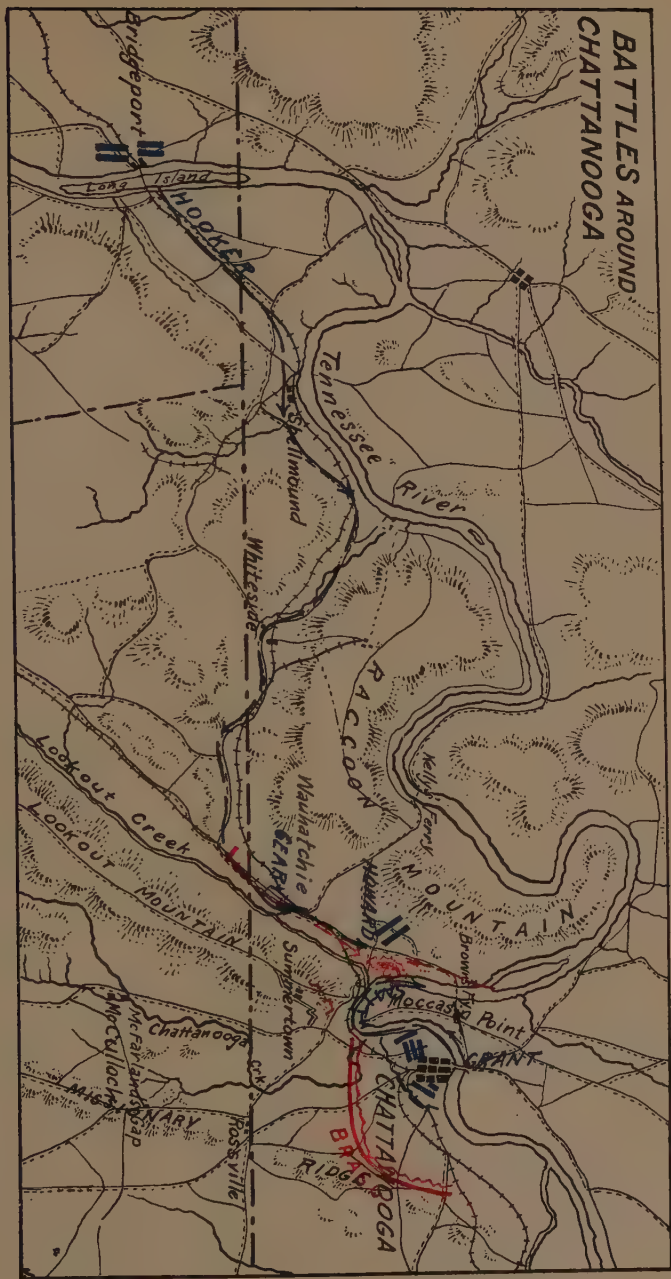
BATTLES AROUND CHATTANOOGA
Bridgeport
Long Island
HOOKER
Tennessee River
Shellmound
Whiteside
RACCOON MOUNTAIN
Kelly's Ferry
Wauhatchie
GEARY
HOWARD
Lookout Creek
LOOKOUT MOUNTAIN
Summertown
Browns Fy.
Moccasin Point
GRANT
Chattanooga
McFarlands Gap
McCulloch
MISSIONARY
Rossville
CHATTANOOGA
BRAGG
RIDGE

From History of The Army of The Cumberland by Thomas B. Van Horne and Edward Ruger.
By permission of the publishers, The Robert Clarke Company, Cincinnati.

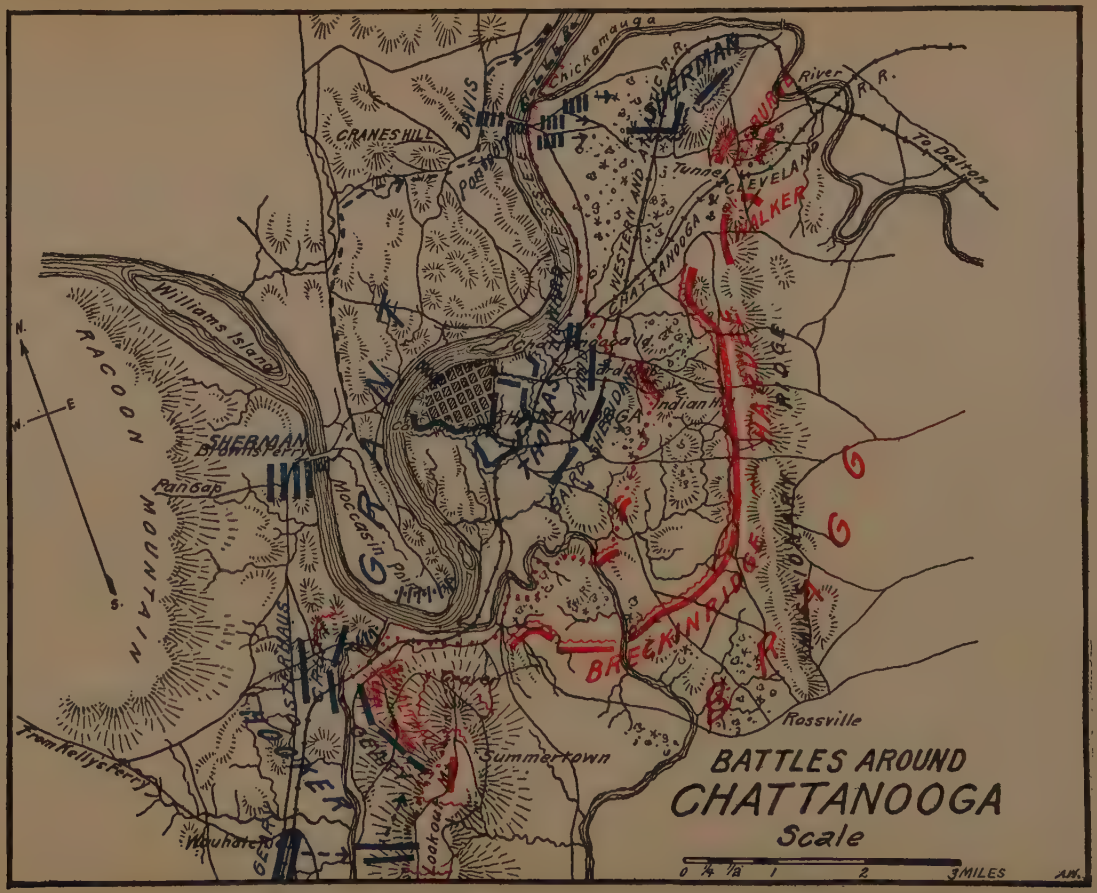

From History of The Army of The Cumberland by Thomas B. Van Horne and Edward Ruger.
By permission of the publishers, The Robert Clarke Company, Cincinnati.

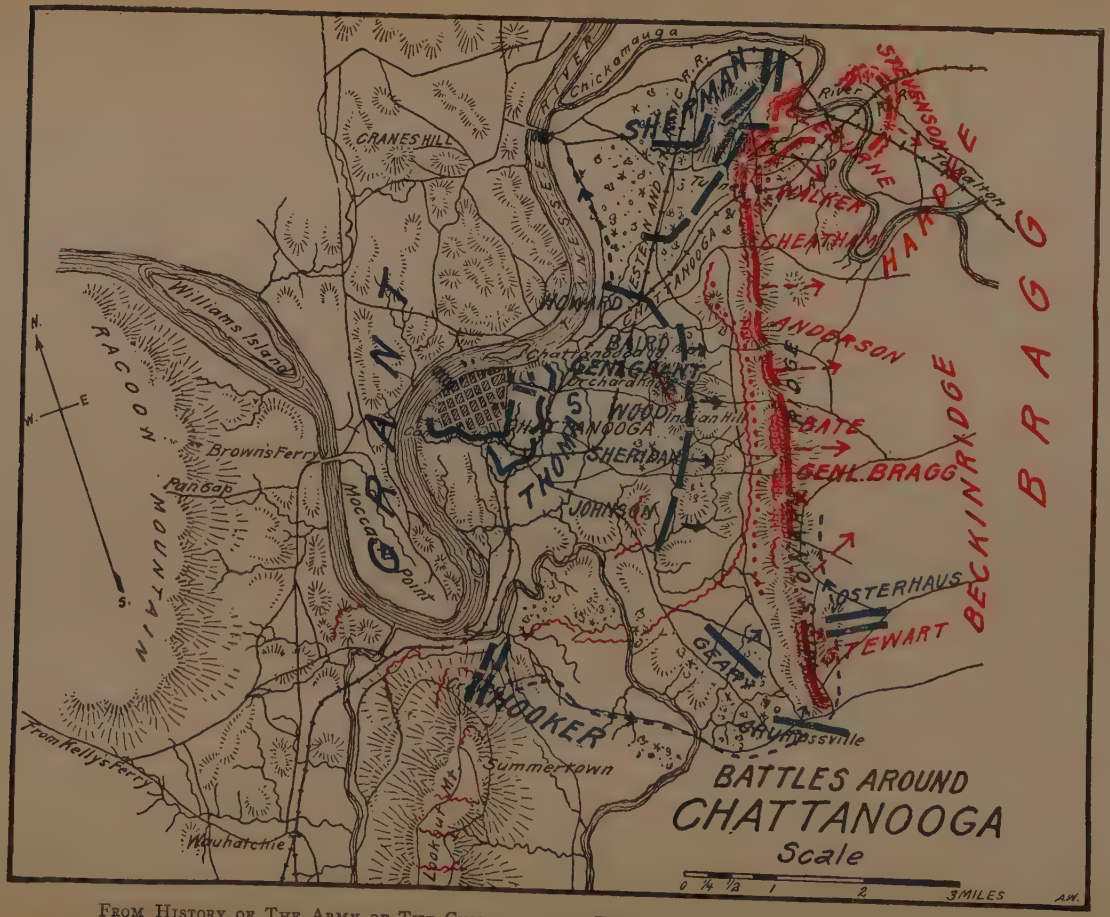

From History of The Army of The Cumberland by Thomas B. Van Horne and Edward Ruger.
By permission of the publishers, The Robert Clarke Company, Cincinnati.

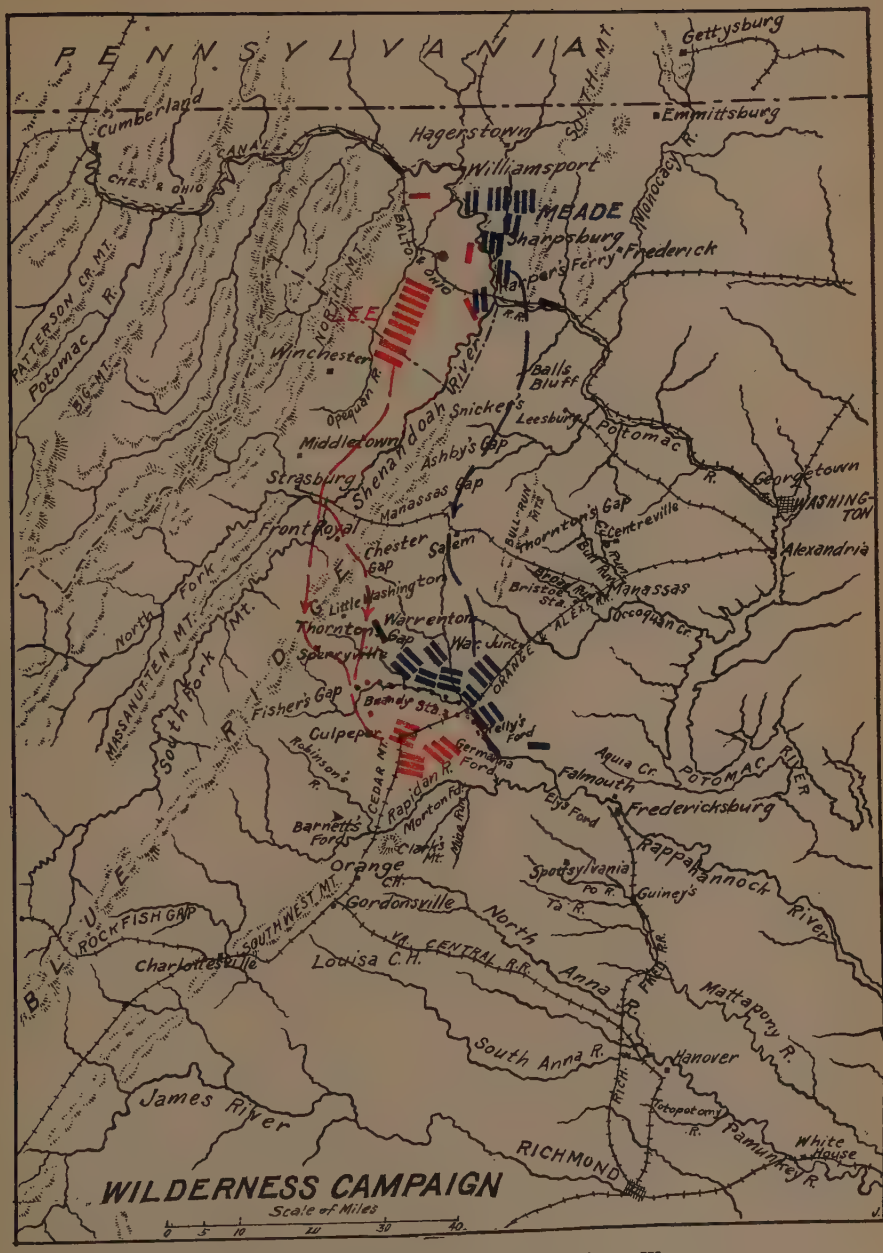

From Battles and Leaders of The Civil War.
By permission of the publishers. Copyright, 1888, by The Century Co.

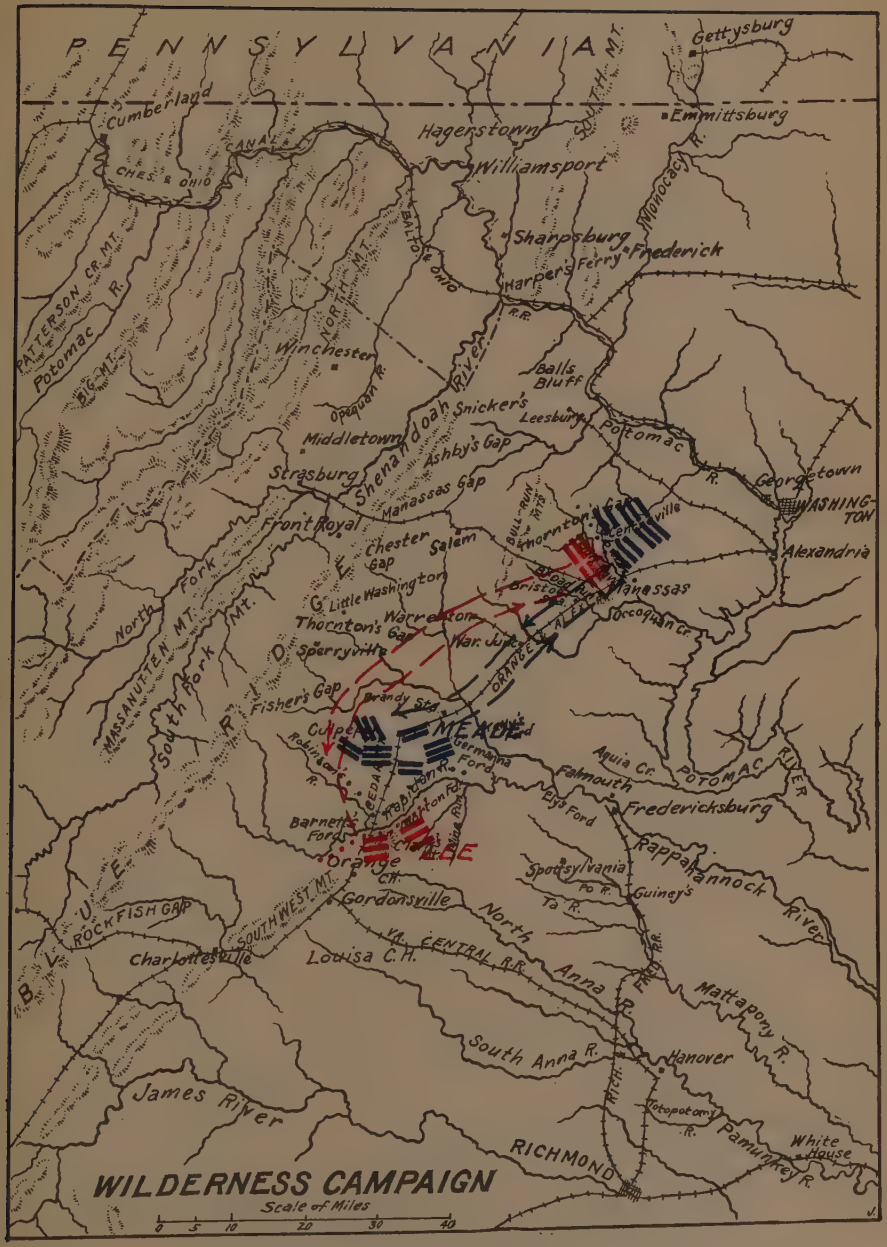

From Battles and Leaders of The Civil War.
By permission of the publishers. Copyright, 1888, by The Century Co.

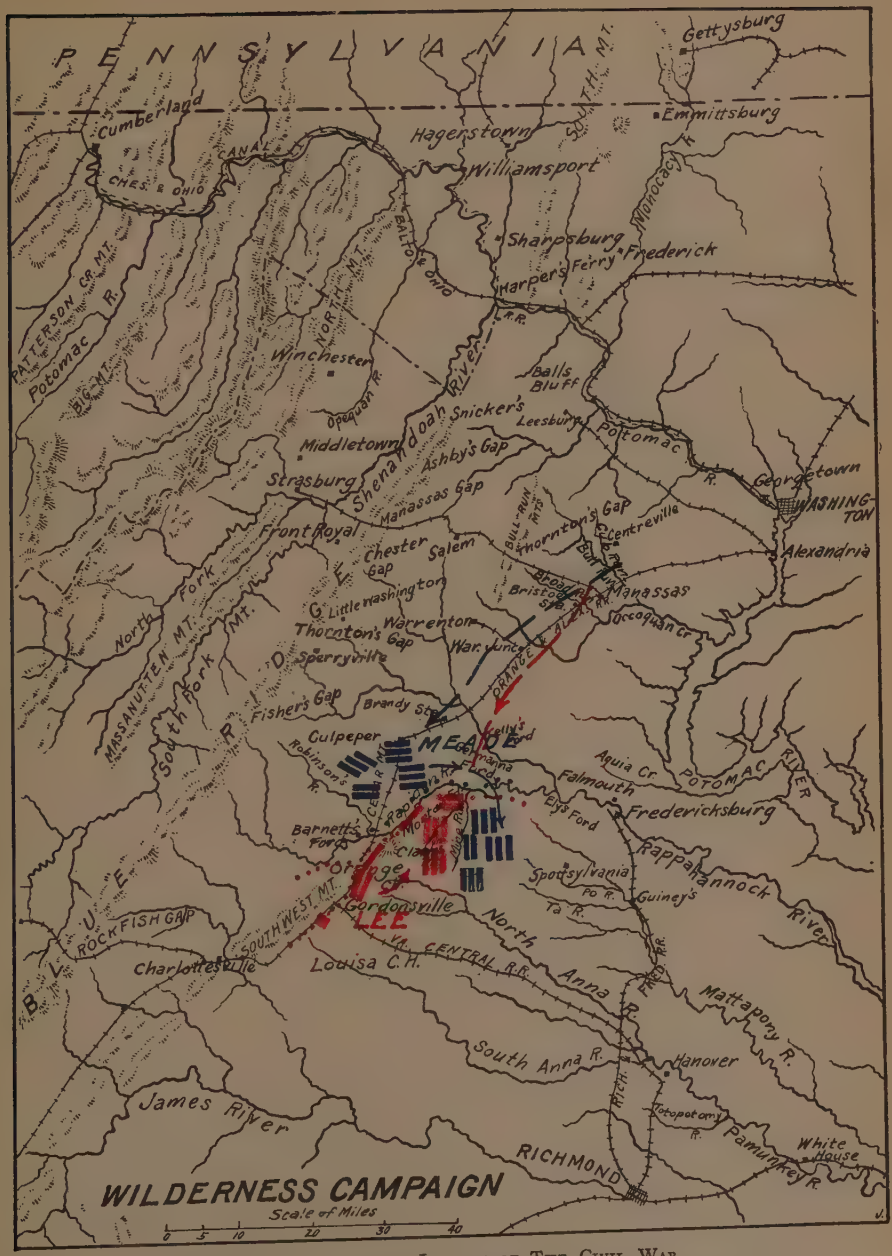

From Battles and Leaders of The Civil War.
By permission of the publishers. Copyright, 1888, by The Century Co.

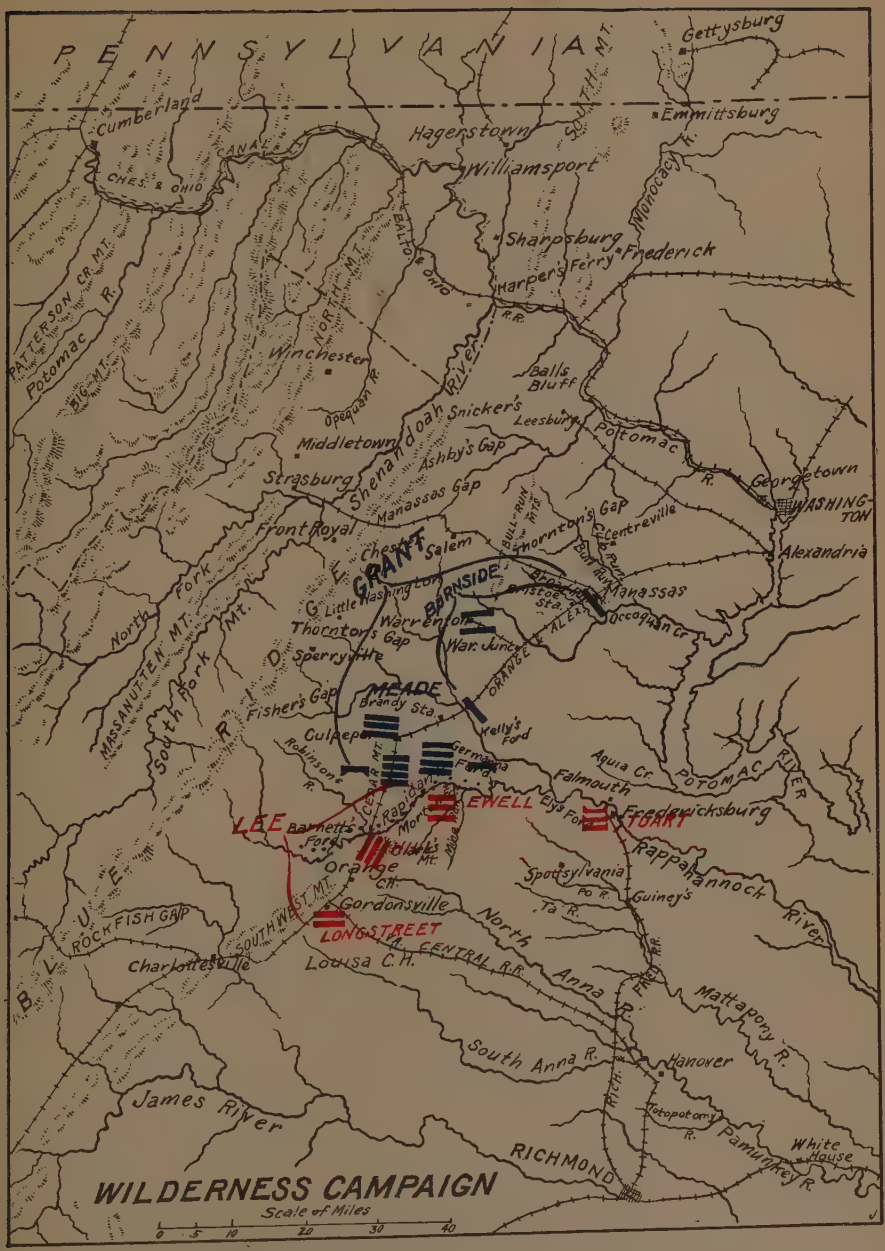

From Battles and Leaders of The Civil War.
By permission of the publishers. Copyright, 1888, by The Century Co.

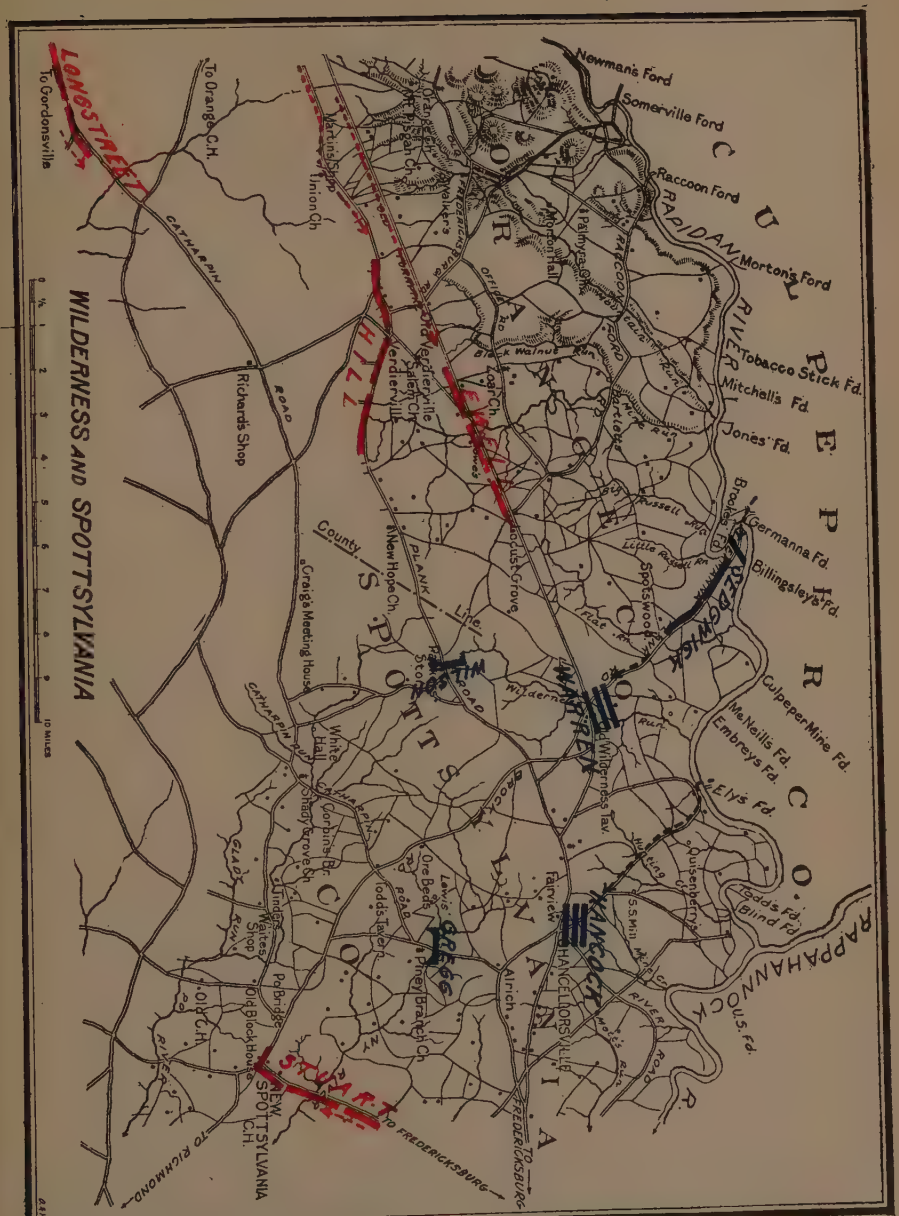
WILDERNESS AND SPOTTSYLVANIA
LONGSTREET
To Gordonsville
To Orange C.H.
Richards Shop
Martins Shop
Union Ch
Orange Ch
Walker's
Morton Hall
Palmyra Ch
Newman's Ford
Somerville Ford
Raccoon Ford
Morton's Ford
RAPIDAN RIVER
Tobacco Stick Fd.
Mitchell's Fd.
Jones Fd.
Germanna Fd.
Billingsley's Fd.
Culpeper Mine Fd.
McNeill's Fd.
Embreys Fd.
Elys Fd.
Quisenberry's
Todds Fd.
Blind Fd.
RAPPAHANNOCK
U.S. Fd.
Black Walnut Run
Zoar Ch.
Verdierville
Salem Ch
Verdierville
HILL
FIELD
Locust Grove
Spotswood
SEDGWICK
WARREN
Old Wilderness Tav.
Fairview
HANCOCK
HANCELLORSVILLE
Alrich
Piney Branch Ch
Todds Tavern
Ore Beds
Lewis
GREGG
Corbins Br.
Shady Grove Ch
White Hall
Craig's Meeting House
New Hope Ch.
County Line
PLANK ROAD
WILSON
Old Block House
Po Bridge
NEW SPOTTSYLVANIA C.H.
Old C.H.
TO RICHMOND
TO FREDERICKSBURG
TO FREDERICKSBURG
STUART
CATHARPIN ROAD
GLADY RUN
10 MILES

WILDERNESS AND SPOTTSYLVANIA
LONGSTREET
HILL
EWELL
SEDGWICK
WARREN
HANCOCK
SHERIDAN
STUART
Newman's Ford
Somerville Ford
Raccoon Ford
Morton's Ford
Tobacco Stick Fd.
Mitchell's Fd.
Jones Fd.
Germanna Fd.
Billingsley's Fd.
Culpeper Mine Fd.
McNeill's Fd.
Embreys Fd.
Elys Fd.
Todd's Fd.
Blind Fd.
U.S. Fd.
RAPPAHANNOCK
RAPIDAN RIVER
CULPEPER CO.
SPOTSYLVANIA CO.
To Orange C.H.
To Gordonsville
Richard's Shop
Craig's Meeting House
New Hope Ch.
Old Verdierville
Salem Ch.
Zoar Ch.
Old Wilderness Tav.
Fairview
CHANCELLORSVILLE
Todd's Tavern
Piney Branch Ch.
Old Block House
NEW SPOTTSYLVANIA C.H.
TO RICHMOND
TO FREDERICKSBURG
10 MILES

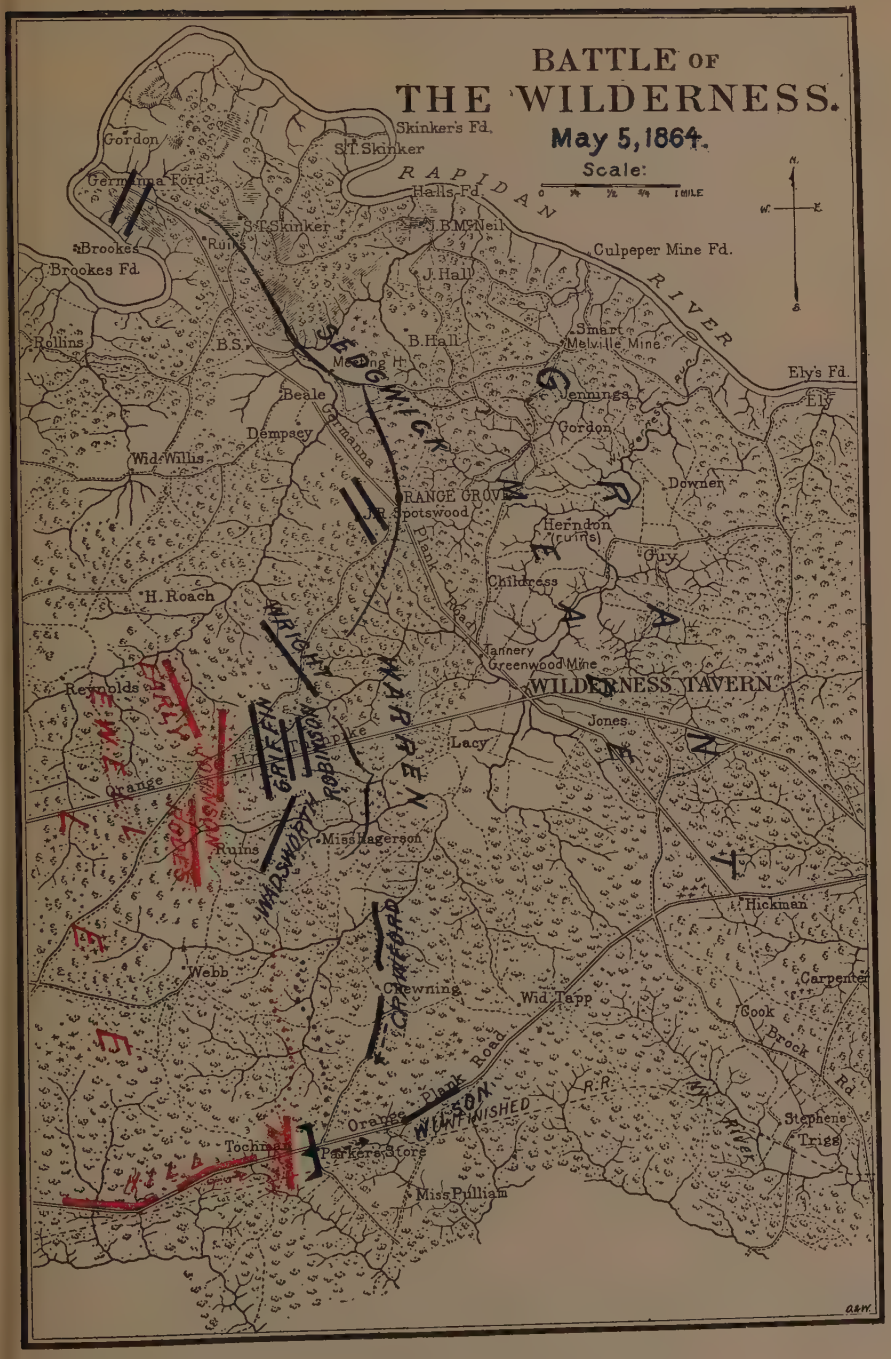
BATTLE OF
THE WILDERNESS.
May 5, 1864.
Scale:
0 ¼ ½ ¾ 1 MILE
N.
W.
E.
S.
Skinker's Fd.
S.T. Skinker
RAPIDAN
RIVER
Halls Fd.
J.B.McNeil
Culpeper Mine Fd.
Gordon
Germanna Ford
S.T. Skinker
Ruins
Brookes
Brookes Fd.
J. Hall
Smart
Melville Mine
Rollins
B.S.
B. Hall
Meeting H.
Ely's Fd.
Ely
Jennings
Beale
Germanna
Gordon
Dempsey
Wid. Willis
Downer
ORANGE GROVE
J.R. Spotswood
Herndon
(ruins)
Guy
Plank Road
Childress
H. Roach
Tannery
Greenwood Mine
WILDERNESS TAVERN
Reynolds
Jones
Lacy
Orange
Ruins
Misshagerson
Hickman
Webb
Carpenter
Chewning
Wid. Tapp
Cook
Brock Rd.
Orange Plank Road
WINTINISHED
R.R.
Stephens
Trigg
Tochman
Parkers Store
Miss Pulliam
SEDGWICK
WRIGHT
GRIFFIN
ROBINSON
WADSWORTH
WARREN
CRAWFORD
GRANT
EWELL
EARLY
JOHNSON
JONES
HILL
O.&W.

BATTLE OF
THE WILDERNESS.
May 5, 1864.
Scale:
Gordon
Germanna Ford
Skinker's Fd.
S.T. Skinker
RAPIDAN
Halls Fd.
S.T. Skinker
J.B. McNeil
Culpeper Mine Fd.
Brookes
Brookes Fd.
Ruin
J. Hall
RIVER
Rollins
B.S.
B. Hall
Smart's
Melville Mine
Meeting H.
Ely's Fd.
Beale
Jennings
Ely
Dempsey
Gordon
Wid. Willis
Downen
ORANGE GROVE
J.R. Spotswood
Herndon
(ruins)
Guy
Plank Road
Childress
H. Roach
Tannery
Greenwood Mine
WILDERNESS TAVERN
Reynolds
Jones
Turnpike
WARREN
Lacy
Orange C.H.
CRAWFORD
Miss Hagerson
Ruins
GETTY
Hicks
BIRNEY
Webb
Chewning
Wm. Tapp
MOTT
Cook
GIBBON
WILCOX
HILL
R.R.
BARLOW
Orange Plank Road
UNFINISHED
Stephens
Trigg
Tschman
Parker's Store
Miss Pulliam

BATTLE OF
THE WILDERNESS.
May 5, 1864.
Scale:
0 1/4 1/2 3/4 1 MILE
N.
W.
E.
S.
Skinker's Fd.
S.T. Skinker
RAPIDAN
Halls Fd.
Gordon
Germanna Ford
S.T. Skinker
J.B. McNeil
Culpeper Mine Fd.
Brookes
Brookes Fd.
Rollins
J. Hall
RIVER
Smart
Melville Mine
B.S.
B. Hall
Meeting H.
Ely's Fd.
Ely
Jennings
Gordon
Wid. Willis
Downer
ORANGE GROVE
J.R. Spotswood
Herndon (ruins)
Guy
Childress
H. Roach
Tannery
Greenwood Mine
WILDERNESS TAVERN
Reynolds
Jones
Turnpike
WARREN
Orange
CRAWFORD
Miss Hagerson
Ruins
BIRNEY
Hickman
WADSWORTH
GETTY
GIBBON
MOTT
Webb
Carpenter
Cook
Brock Rd.
BARLOW
Plank Road
Orange
UNFINISHED
R.R.
Tochman
Parkersstore
Miss Pulliam
Stephens
Trigg
O&W

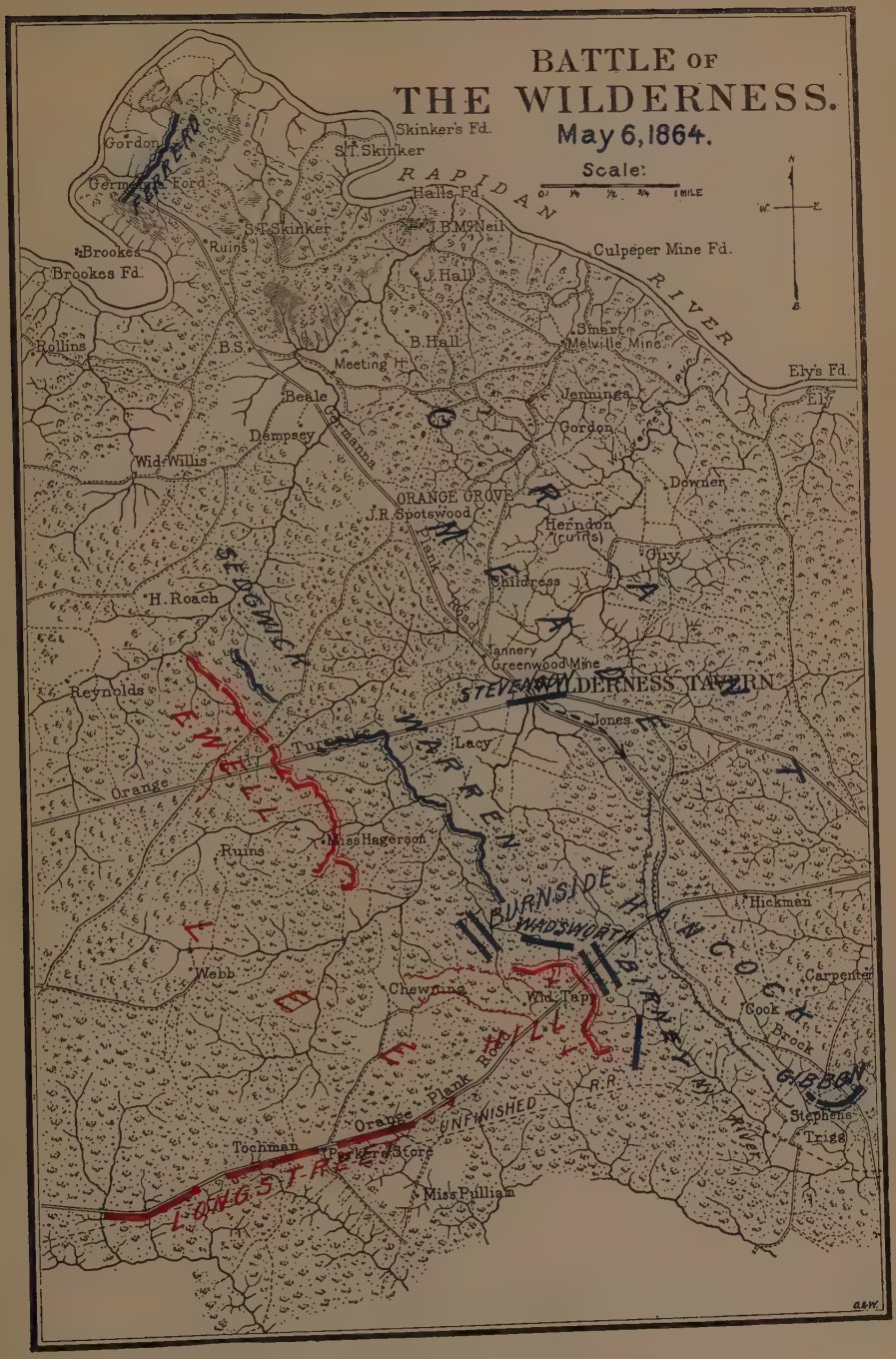
BATTLE OF
THE WILDERNESS.
May 6, 1864.
Scale:
0 1/4 1/2 3/4 1 MILE
N
W
E
S
Skinker's Fd.
S.T. Skinker
RAPIDAN
RIVER
Halls Fd.
J.B. McNeil
Culpeper Mine Fd.
Gordon
Germanna Ford
FERRERO
S.T. Skinker
Ruins
Brookes
Brookes Fd.
J. Hall
Smart
Melville Mine
Rollins
B.S.
B. Hall
Meeting H.
Ely's Fd.
Ely
Beale
Jennings
Gordon
Dempsey
Germanna
Wid. Willis
Downer
ORANGE GROVE
J.R. Spotswood
Herndon
(ruins)
Guy
Plank Road
Childress
H. Roach
SEDGWICK
Tannery
Greenwood Mine
STEVENSON
WILDERNESS TAVERN
Reynolds
Jones
Turnpike
Lacy
WARREN
EWELL
Orange
Miss Hagerson
Ruins
BURNSIDE
WADSWORTH
HANCOCK
Hickman
Webb
Chewning
Wid. Tap
BIRNEY
Carpenter
Cook
Brook
GIBBON
HILL
Orange Plank Road
UNFINISHED
R.R.
Stephens
Trigg
Tochman
Parker's Store
LONGSTREET
Miss Pulliam
G.&W.

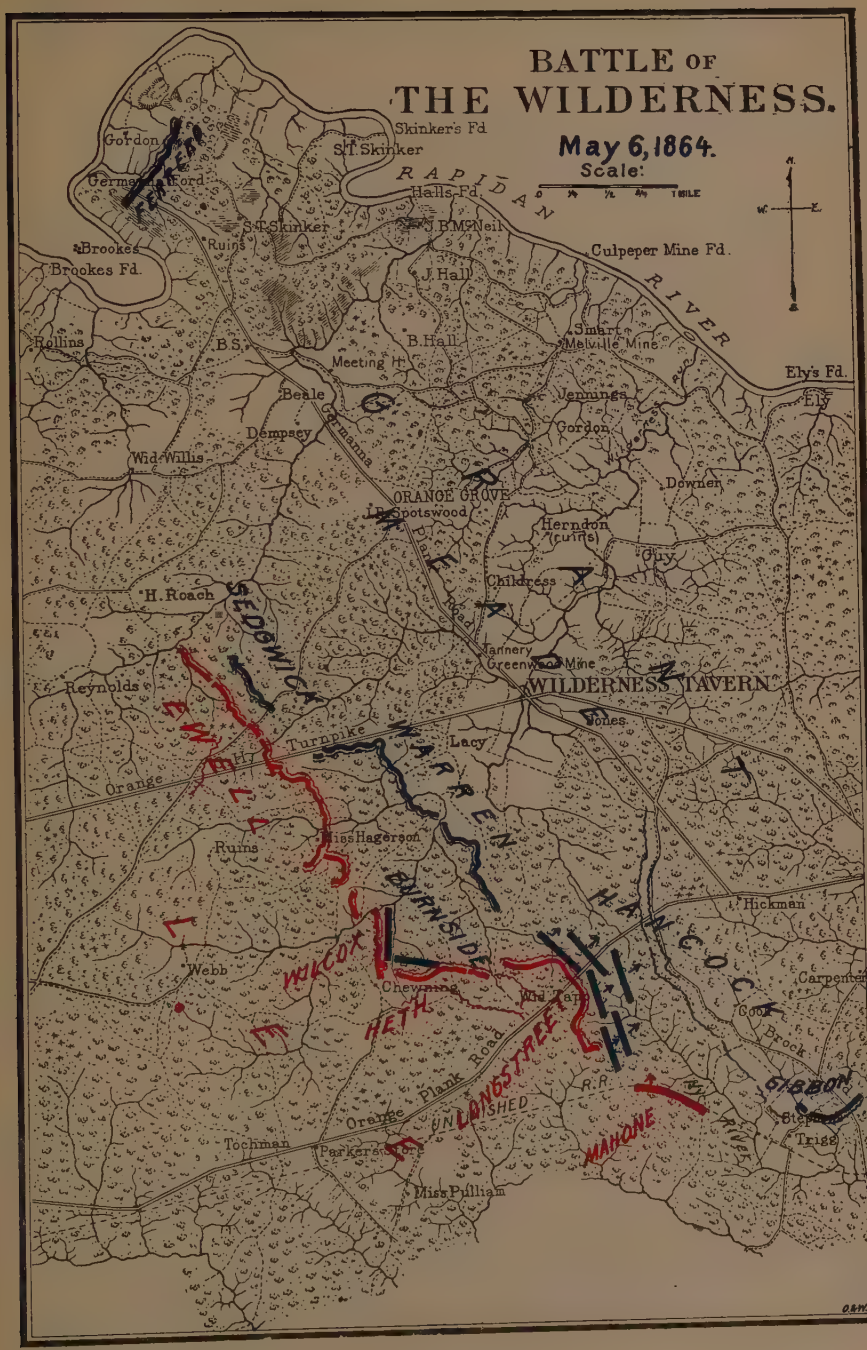
BATTLE OF
THE WILDERNESS.
May 6, 1864.
Scale:
0 ¼ ½ ¾ 1 MILE
N.
W.
E.
S.
Skinker's Fd
S.T. Skinker
RAPIDAN
Halls Fd.
J.B.McNeil
Culpeper Mine Fd.
RIVER
Gordon
Germanna Ford
FERRERA
S.T. Skinker
Ruins
Brookes
Brookes Fd.
J. Hall
Rollins
B.S.
B. Hall
Smart
Melville Mine
Meeting H.
Ely's Fd.
Ely
Beale
Jennings
Gordon
Dempsey
Germanna
Wid. Willis
Downer
ORANGE GROVE
J.R. Spotswood
Herndon (ruins)
Guy
Childress
H. Roach
SEDGWICK
Tannery
Greenwood Mine
WILDERNESS TAVERN
Reynolds
Jones
Turnpike
Lacy
Orange
EWELL
WARREN
Miss Hagerson
Ruins
BURNSIDE
HANCOCK
Hickman
Webb
WILCOX
Chewning
Wid. Tap
Carpenter
HETH
Cook
Brock
LONGSTREET
Plank Road
R.R.
GIBBON
Orange
UNFINISHED
MAHONE
Stephen
Trigg
Tochman
Parker's Store
Miss Pulliam
O.&W.

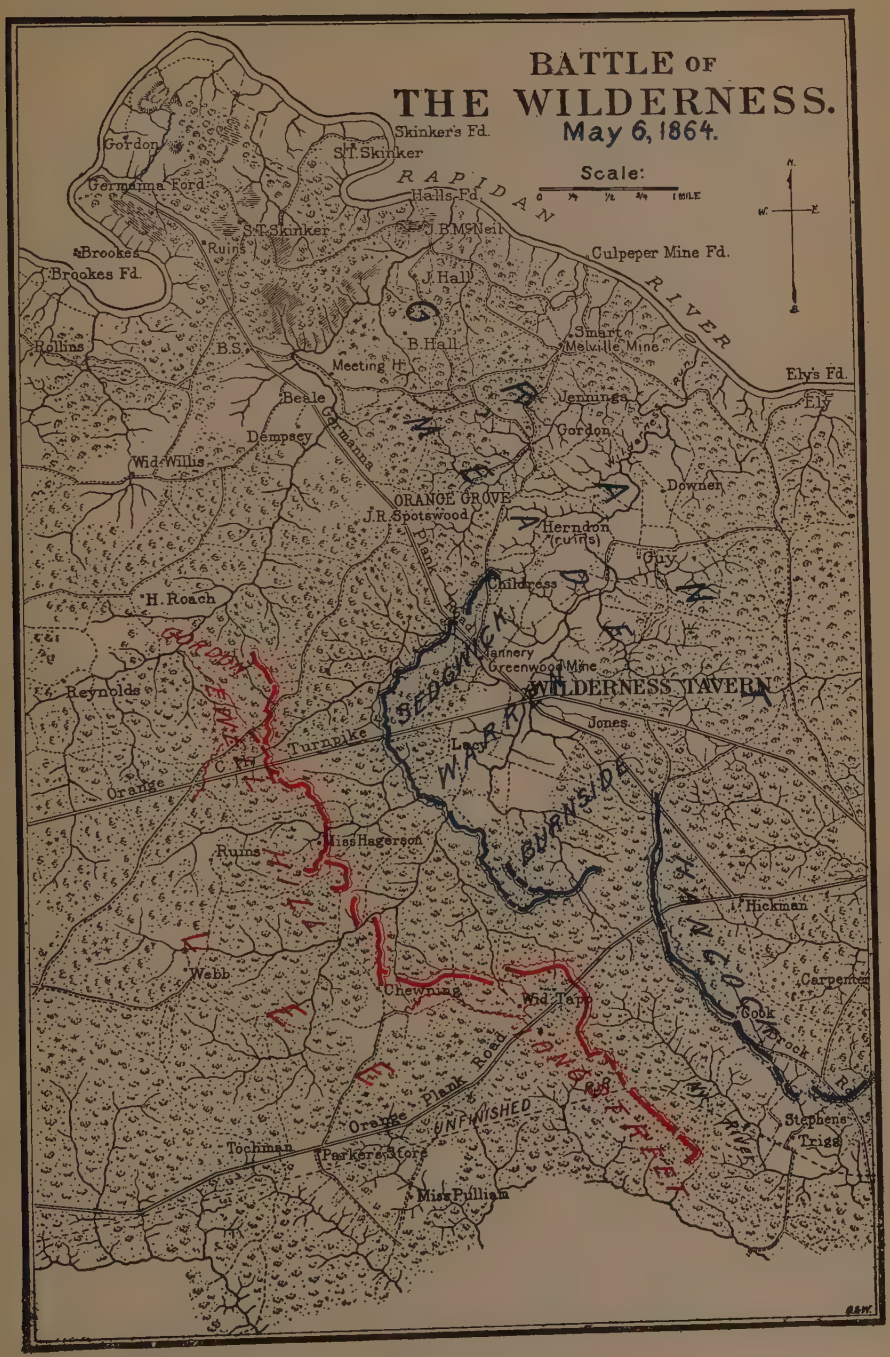
BATTLE OF
THE WILDERNESS.
May 6, 1864.
Scale:
0 1/4 1/2 3/4 1 MILE
N.
W.
E.
S.
Skinker's Fd.
S.T. Skinker
Gordon
Germanna Ford
RAPIDAN
Halls Fd.
J.B. McNeil
S.T. Skinker
Ruins
Brookes
Brookes Fd.
Culpeper Mine Fd.
J. Hall
RIVER
Rollins
B.S.
B. Hall
Smart
Melville Mine
Meeting H.
Ely's Fd.
Ely
Beale
Jennings
Germanna
Gordon
Dempsey
Wid. Willis
Downer
ORANGE GROVE
J.R. Spotswood
Herndon
(ruins)
Guy
Plank Road
Childress
H. Roach
Tannery
Greenwood Mine
WILDERNESS TAVERN
Reynolds
SEDGWICK
Jones
Turnpike
Lacy
WARREN
Orange
BURNSIDE
Miss Hagerson
Ruins
Hickman
Webb
Chewning
Wid. Tapp
Carpenter
Cook
Brock
Orange Plank Road
UNFINISHED
Stephens
Trigg
Tochman
Parker's Store
Miss Pulliam

WILDERNESS AND SPOTTSYLVANIA
CULPEPER CO.
RAPPAHANNOCK R.
RAPIDAN RIVER
Newman's Ford
Somerville Ford
Raccoon Ford
Morton's Ford
Tobacco Stick Fd.
Mitchell's Fd.
Jones' Fd.
Brookes Fd.
Germanna Fd.
Billingsley's Fd.
Culpeper Mine Fd.
McNeill's Fd.
Embreys Fd.
Ely's Fd.
Todd's Fd.
Blind Fd.
U.S. Fd.
Quisenberry's
Fairview
CHANCELLORSVILLE
Old Wilderness Tav.
Locust Grove
Spotswood
Palmyra
Morton Hall
Old Verdierville
Salem Ch.
Zoar Ch.
Black Walnut Run
Orange Ch.
Mt. Pisgah Ch.
Martin's Shop
Union Ch.
Richard's Shop
To Orange C.H.
To Gordonsville
CATHARPIN ROAD
County Line
New Hope Ch.
Craig's Meeting House
Parker's Store
White Hall
Shady Grove Ch.
Corpins Br.
Ore Beds
Todd's Tav.
Piney Branch Ch.
Old Block House
Old C.H.
Po Bridge
NEW SPOTTSYLVANIA C.H.
TO RICHMOND
TO FREDERICKSBURG
TO FREDERICKSBURG
ANDERSONS RD.
SPOTTSYLVANIA CO.
ORANGE CO.
10 MILES

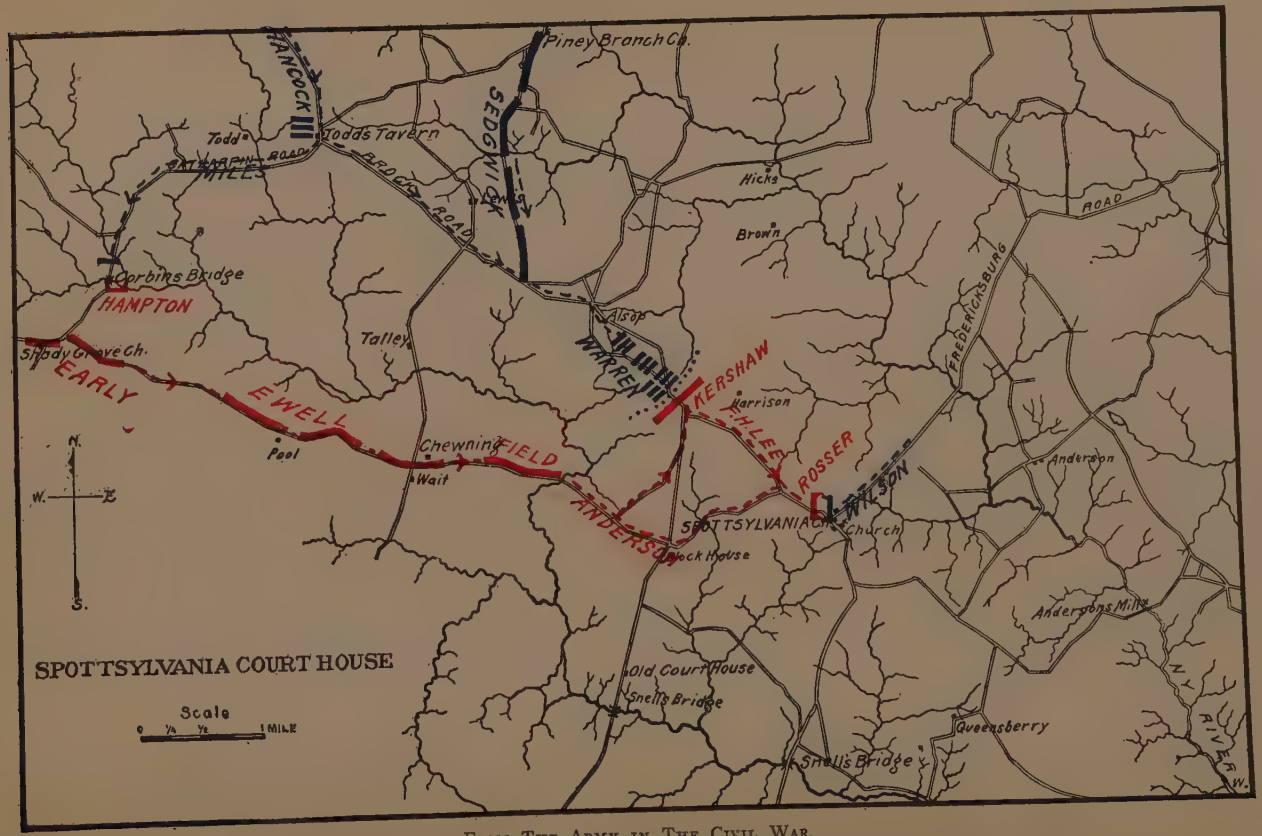

From The Army in The Civil War.

By special permission of the publishers. Copyright, 1883, 1885, by Charles Scribner's Sons.

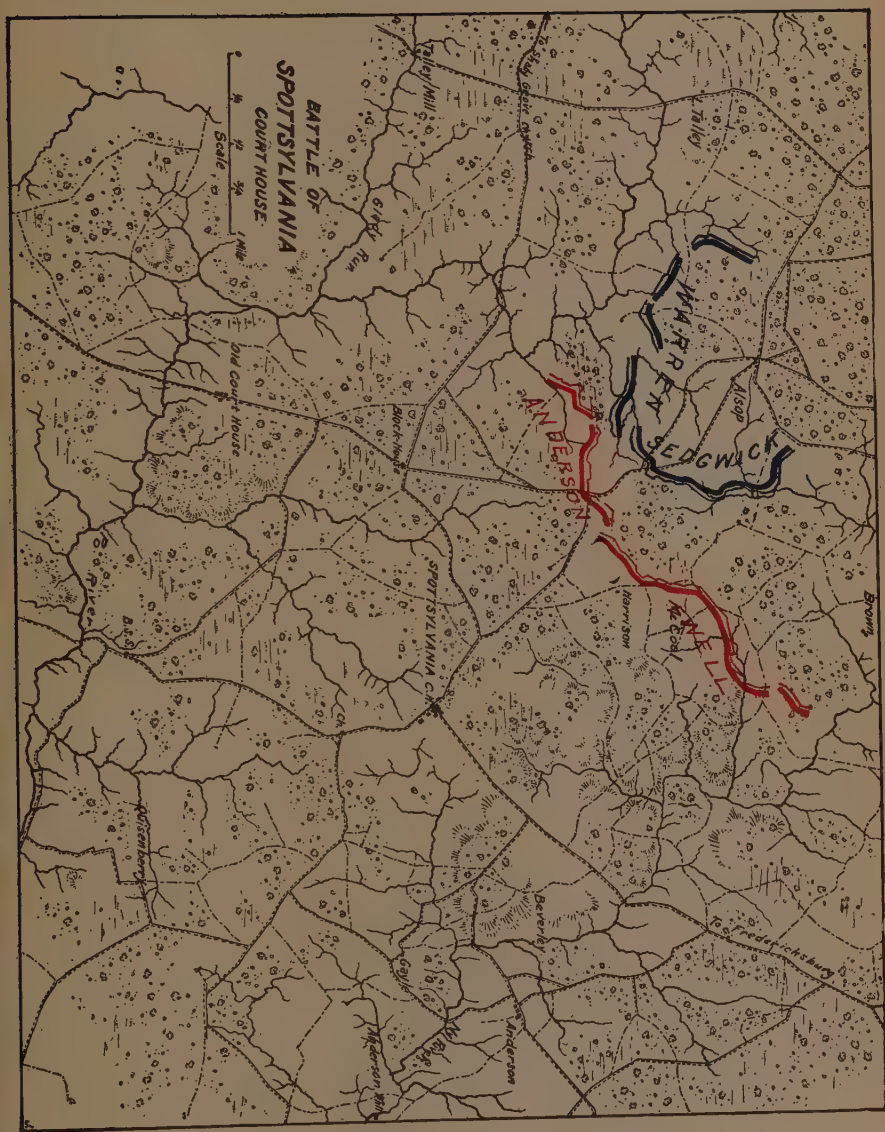
BATTLE OF
SPOTTSYLVANIA
COURT HOUSE
Scale
1 Mile
WARREN
SEDGWICK
ANDERSON
WELL
Talley
Talley Mill
Glady Run
Old Court House
Block House
SPOTTSYLVANIA C.H.
Harrison
McCoal
Brown
Beverley
Gayle
Anderson
Anderson Mill
To Fredericksburg
River

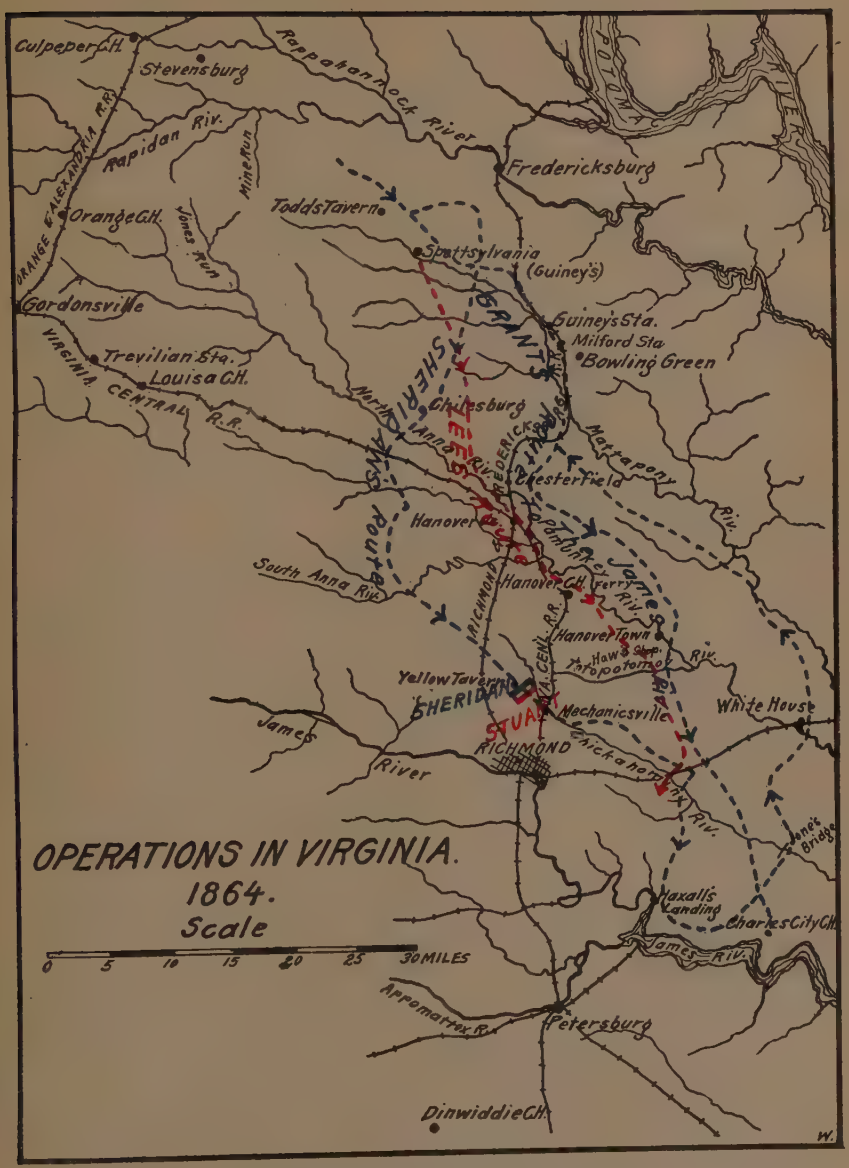

From Battles and Leaders of The Civil War.
By permission of the publishers. Copyright, 1884, 1887, 1888, by The Century Co.

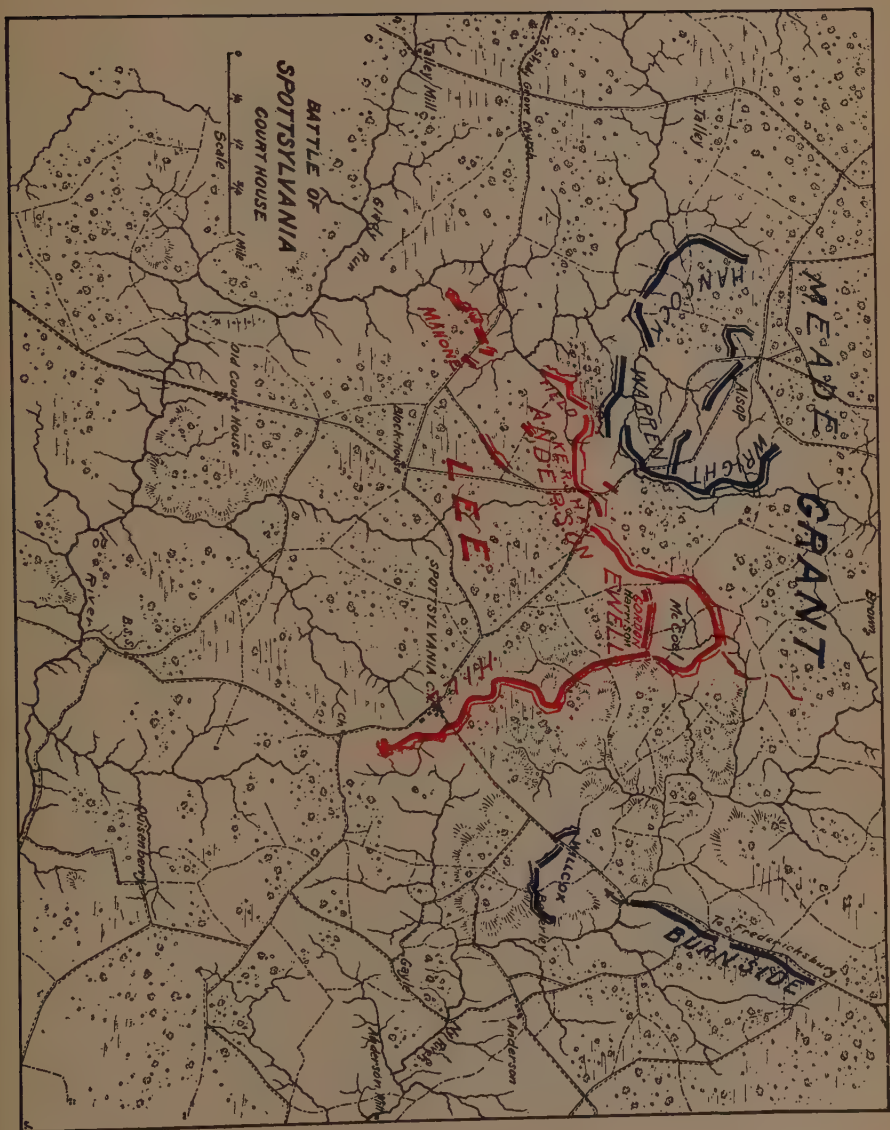
BATTLE OF
SPOTTSYLVANIA
COURT HOUSE
Scale
1 Mile
MEADE
GRANT
HANCOCK
WARREN
WRIGHT
Alsop
Talley
Talley Mill
Glady Run
Old Court House
Block House
MAHONE
HILL
ANDERSON
LEE
EWELL
GORDON
Harrison
McCoal
SPOTTSYLVANIA C.H.
River
B.S.S.
Quisenberry
Gayle
Anderson
Anderson Mill
BURNSIDE
To Fredericksburg
Brown

BATTLE OF
SPOTTSYLVANIA
COURT HOUSE
Scale
Mile
Old Court House
Talley Mill
Talley
Glady Run
Brooke
Hancock
Warren
Aisop
Meade
Wright
Grant
Brown
Anderson
Lee
Hill
Mahone
Blackburn
Spottsylvania C.H.
McCoal
Burnside
Ferley
Gayle
Anderson
Anderson Mill
To Fredericksburg
Quisenberry
B.S.S.
River

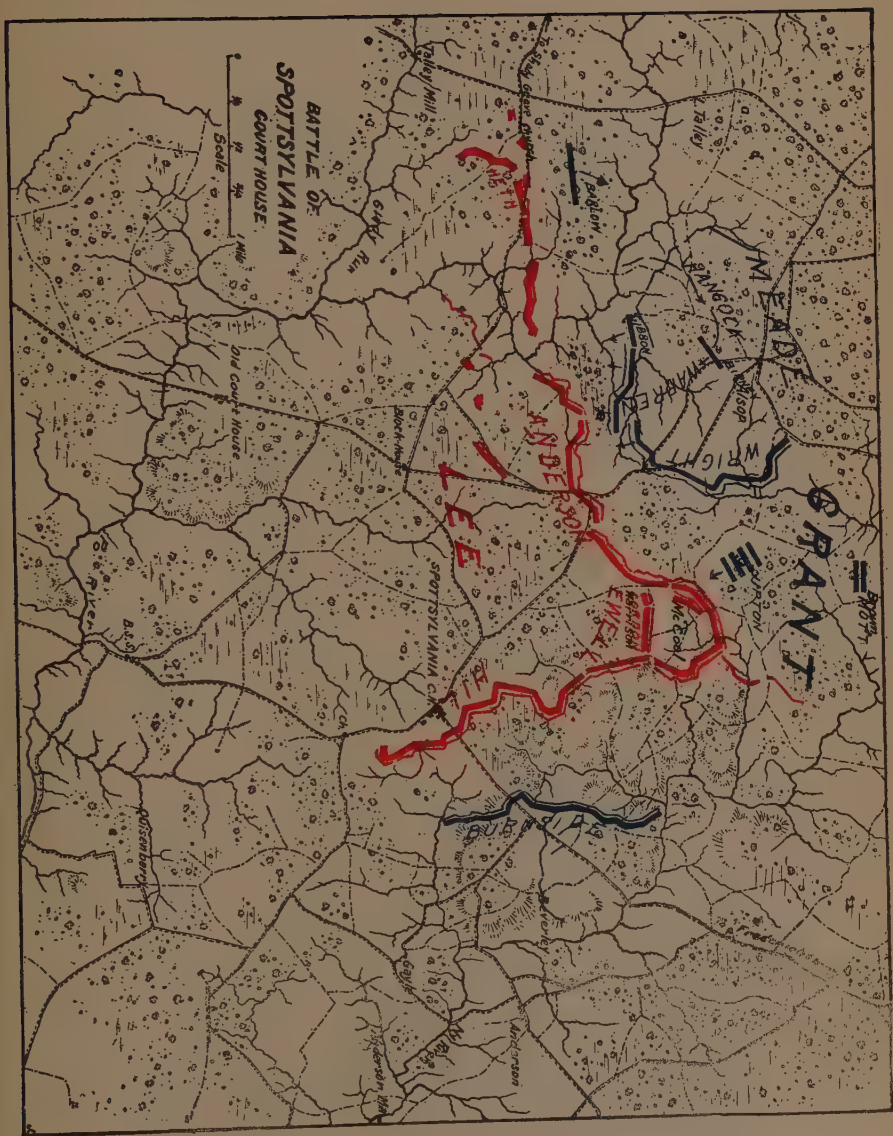
BATTLE OF
SPOTTSYLVANIA
COURT HOUSE
Scale
Talley Mill
Glady Run
Old Court House
Block House
SPOTTSYLVANIA C.H.
River
Quisenberry
Gayle
Anderson
Beverley
BURNSIDE
McCool
WRIGHT
MEADE
GRANT
LEE
ANDERSON
HANCOCK
Talley
Brown Mott
Wilson
Hobson
Gibbon
Bartlow
Ferry
Fredericks

BATTLE OF
SPOTTSYLVANIA
COURT HOUSE
Scale
1 Mile
Talley Mill
Glady Run
Old Court House
Block House
SPOTTSYLVANIA C.H.
LEE
ANDERSON
WARREN
Alsop
MEADE
WRIGHT
BIMANCOCK
GRANT
Harrison
McCoo
BURNSIDE
Quisenberry
Gayle
Anderson
Deverley
To Fredericksburg

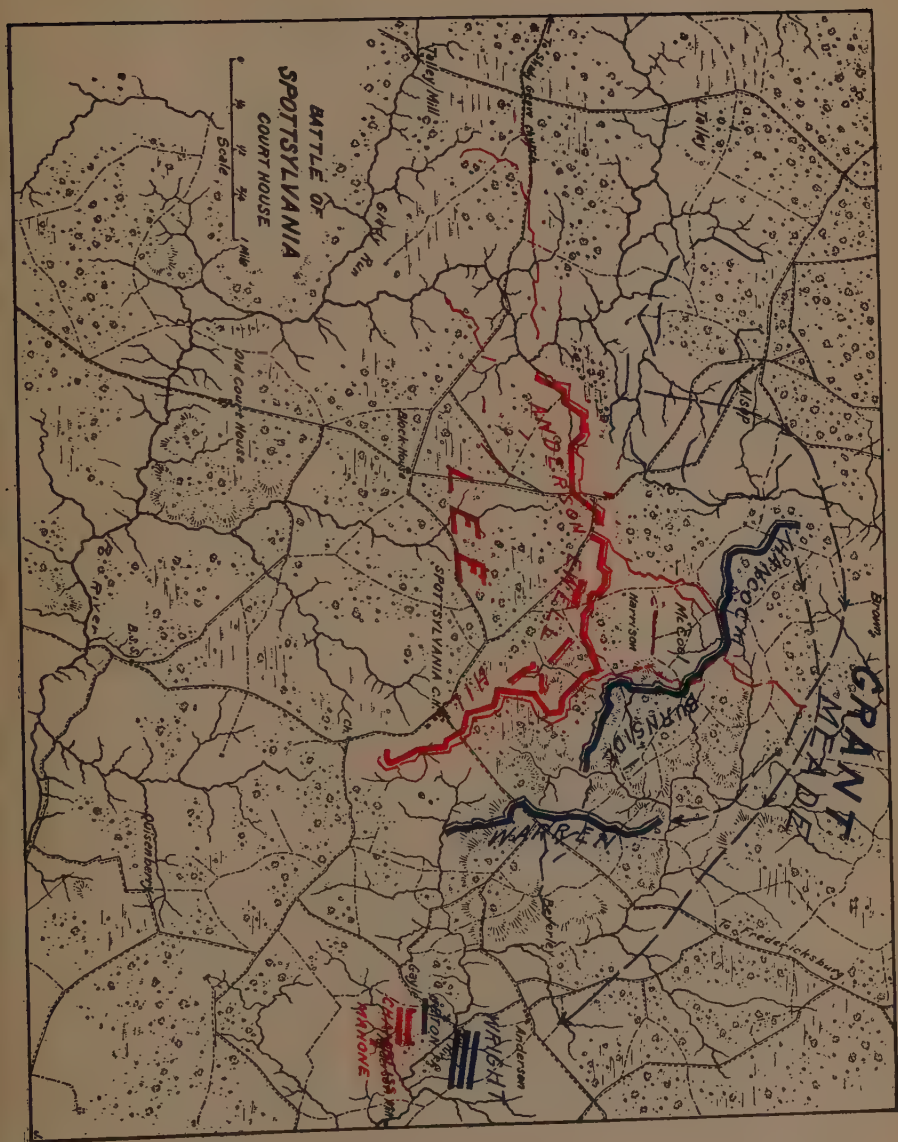
BATTLE OF
SPOTTSYLVANIA
COURT HOUSE
Scale
1 Mile
Talley Mill
Talley
Old Court House
Block House
SPOTTSYLVANIA C.H.
LEE
ANDERSON
HILL
Harrison
McCool
BURNSIDE
MANCOCK
GRANT
MEADE
WARREN
Beverley
To Fredericksburg
Anderson
WRIGHT
MAHONE
Quisenberry
Brown

BATTLE OF
SPOTTSYLVANIA
COURT HOUSE
Scale
1 Mile
Talley Mill
Talley
Glady Run
Old Court House
Block House
LEE
SPOTTSYLVANIA C.H.
ANDERSON
Harrison
Alsop
Brown
GRANT
MEAD
WARREN
Quisenberry
Anderson
Anderson Mill
Fredericksburg

BATTLE OF
SPOTTSYLVANIA
COURT HOUSE.
Scale
Talley Mill
Glady Run
Old Court House
Block House
Talley
Alsop
Harrison
McCoal
Brown
ANDERSON
WRIGHT
WARREN
BURNSIDE
GRANT
MEADE
HANCOCK
Anderson
Gayle
Quisenberry
Fredericksburg

BATTLE OF
NORTH ANNA
Scale
0 ¼ ½ 1 2 MILES
Mt Carmel CH.
THE TELEGRAPH R.
RICHMOND & FREDERICKSBURG R.R.
Jericho Mills & Ford
Fountain
GRANT
Quarles Mills & Ford
BURNSIDE
WARREN
WRIGHT
HANCOCK
Ox Ford
Chesterfield Bridge
Pontoon Bridge
North Anna River
N.
E.
W.
Little R. Riv.
Anderson Sta.
VIRGINIA CENTRAL R.R.
New Market
Hanover Junct.

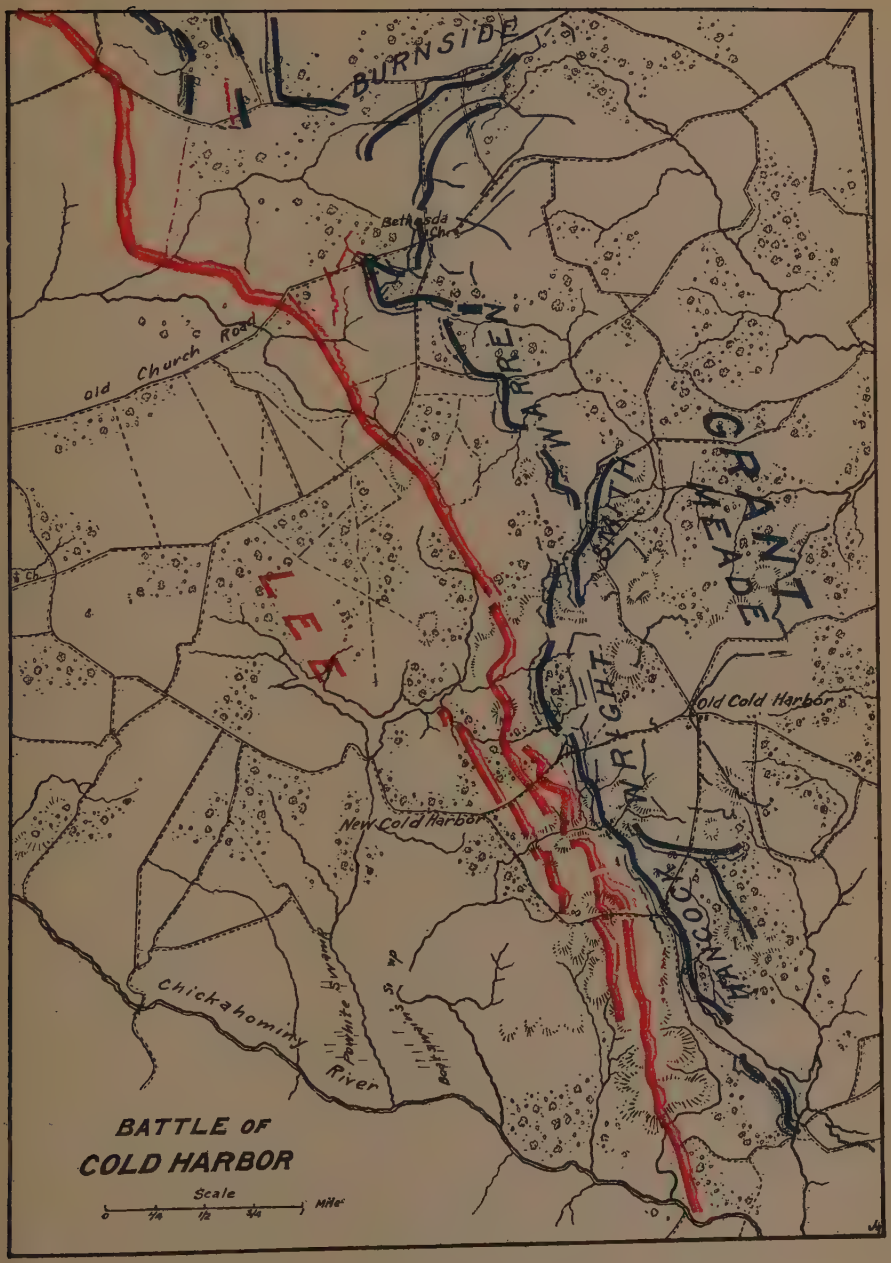
BURNSIDE
Bethesda Ch.
Old Church Road
WARREN
SMITH
GRANT
MEADE
LEE
WRIGHT
HANCOCK
Old Cold Harbor
New Cold Harbor
Chickahominy River
Beaverdam Creek
Powhite Creek
BATTLE OF
COLD HARBOR
Scale
0 1/4 1/2 3/4 Mile

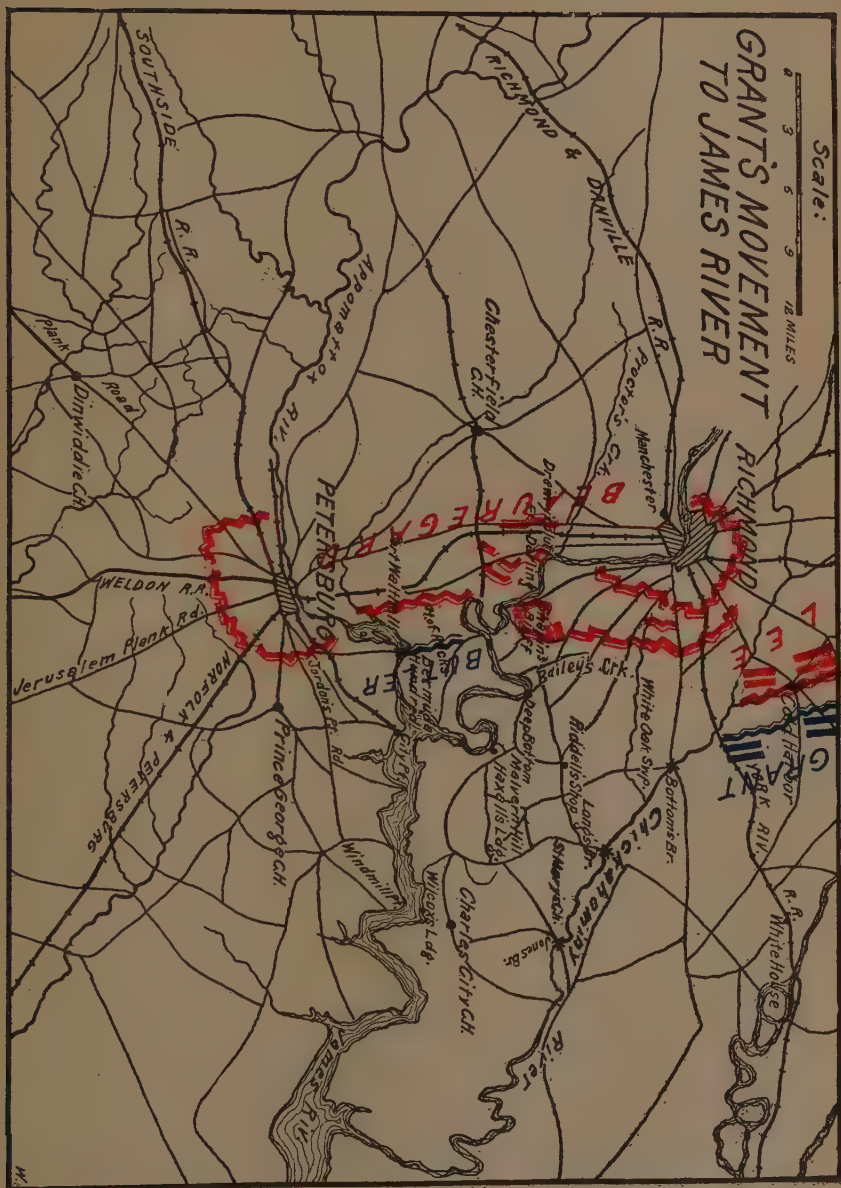
GRANT'S MOVEMENT
TO JAMES RIVER
Scale:
0 3 6 9 12 MILES
RICHMOND & DANVILLE R.R.
SOUTHSIDE R.R.
Appomattox Riv.
Chesterfield C.H.
Proctor's Crk.
Manchester
RICHMOND
BUREGAR
PETERSBURG
WELDON R.R.
Jerusalem Plank Rd.
NORFOLK & PETERSBURG
Prince George C.H.
Windmill Pt.
Wilcox's Ldg.
Charles City C.H.
Jones Br.
Chickahominy River
Bailey's Crk.
White Oak Swp.
Riddell's Shop
Bottom's Br.
Long's Br.
St. Mary's Ch.
Deep Bottom
Malvern Hill
Haxall's Ldg.
Jordan's Pt. Rd.
Dinwiddie C.H.
Plank Road
James Riv.
White House
R.R.
GRANT
LEE
Cold Harbor
YORK RIV.

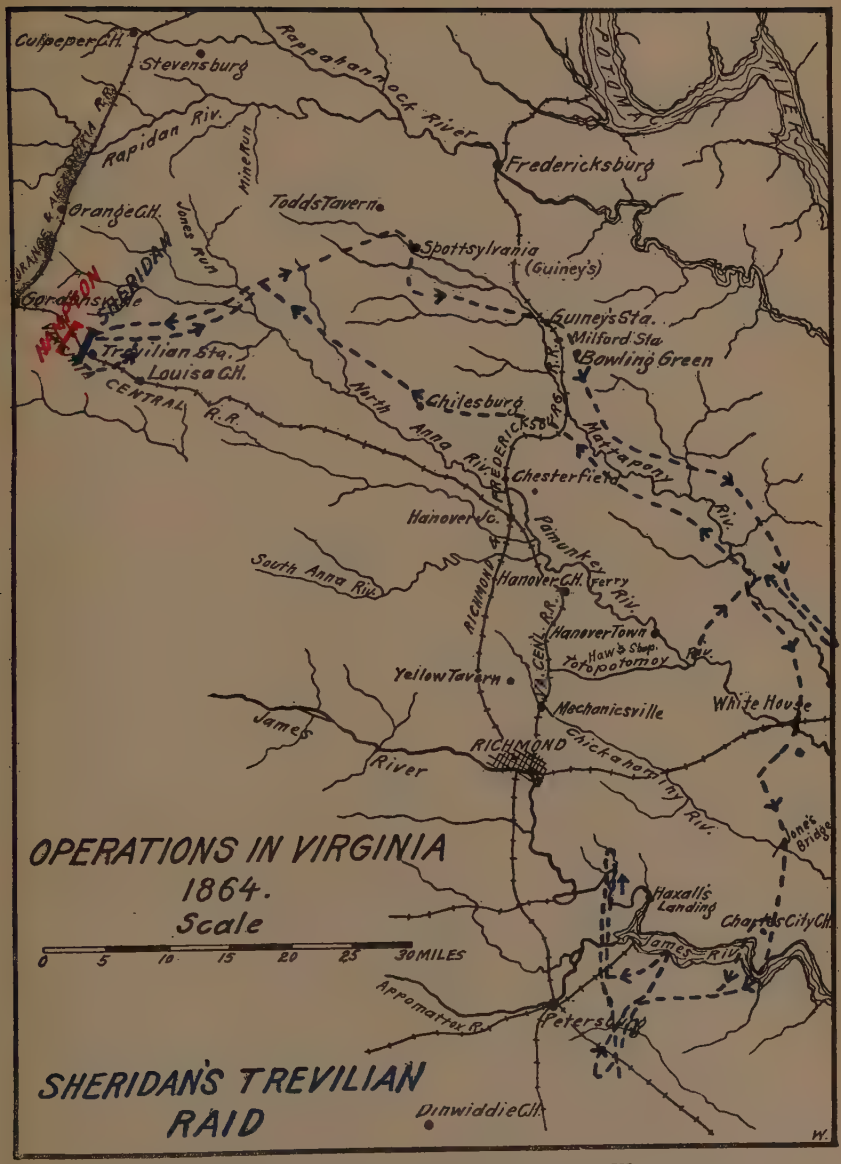

From Battles and Leaders of The Civil War.
By permission of the publishers. Copyright, 1884, 1887, 1888, by The Century Co.

GRANT'S MOVEMENT
TO JAMES RIVER
Scale:
0 3 6 9 12 MILES
RICHMOND
RICHMOND & DANVILLE R.R.
SOUTHSIDE R.R.
Appomattox Riv.
Chesterfield C.H.
Proctor's Crk.
Manchester
BEAUREGARD
PETERSBURG
WELDON R.R.
Jerusalem Plank Rd.
NORFOLK & PETERSBURG
Prince George C.H.
Jordan's Pt. Rd.
Windmill Pt.
Bermuda Hundred
Cit. Pt.
Wilcox
Charles City C.H.
GRANT
Jones Br.
St. Mary's Ch.
Chickahominy
Bottoms Br.
White Oak Swp.
Riddell's Shop
Long's Br.
Malvern Hill
Haxall's Ldg.
Coldharbor
York Riv.
White House
Dinwiddie C.H.
Plank Road
James Riv.
River

OPERATIONS IN VIRGINIA
· 1864 ·
WILSON'S RAID
Scale:
0 4 8 12 16 Miles
Danville Pike
Lit. Roanoke Riv.
Roanoke Sta.
Shattersburg
Pr. Edward Ch.
Prospect Sta.
Farmville
Richmond
Lynchburg Pike
Burkes Sta.
Dudley's Br.
Laurel Hill
Lewiston
DANVILLE
PETERSBURG
Sailors Cr.
Petersville Sta.
Tabernacle Ch.
Deep Cr.
Amelia Ch.
Chula Sta.
Appomattox Sta.
Appomattox Riv.
Scottsville
RICHMOND
Manchester
Ft. Darling
Chesterfield Ch.
Swift Cr.
Scotts Corners
PETERSBURG
Wellville
White Oak Road
LYNCHBURG R. R.
SOUTHSIDE R.R.
Five Forks
Plank Road
Dinwiddie Ch.
Stony Cr.
Mortar Br.
Burchetts Br.
Nottoway Riv.
Poplar Hill
Jarratts Sta.
Bollings Br.
Lawrenceville
WILSON'S RAID
PETERSBURG & ROANOKE R. R.
Reams Sta.
Lees Mills
Cooks Br.
Plank Road
Nottoway Riv.
New Market
Prince George Ch.
Blackwater Cr.
Otterdam Cr.
PETERSBURG & NORFOLK R. R.
City Pt.
Light House Pt.
Dutch Gap
Deep Bottom
New Market
Malvern Hill
Haxall's La.
Jones Br.
White Oak Swp.
White Oak Br.
Long Br.
Bottom's Br.
Walkers Mill
Greensborough
Stony Hill Cr.
HAMPTON
MAHONE
WHITE
RICHMOND

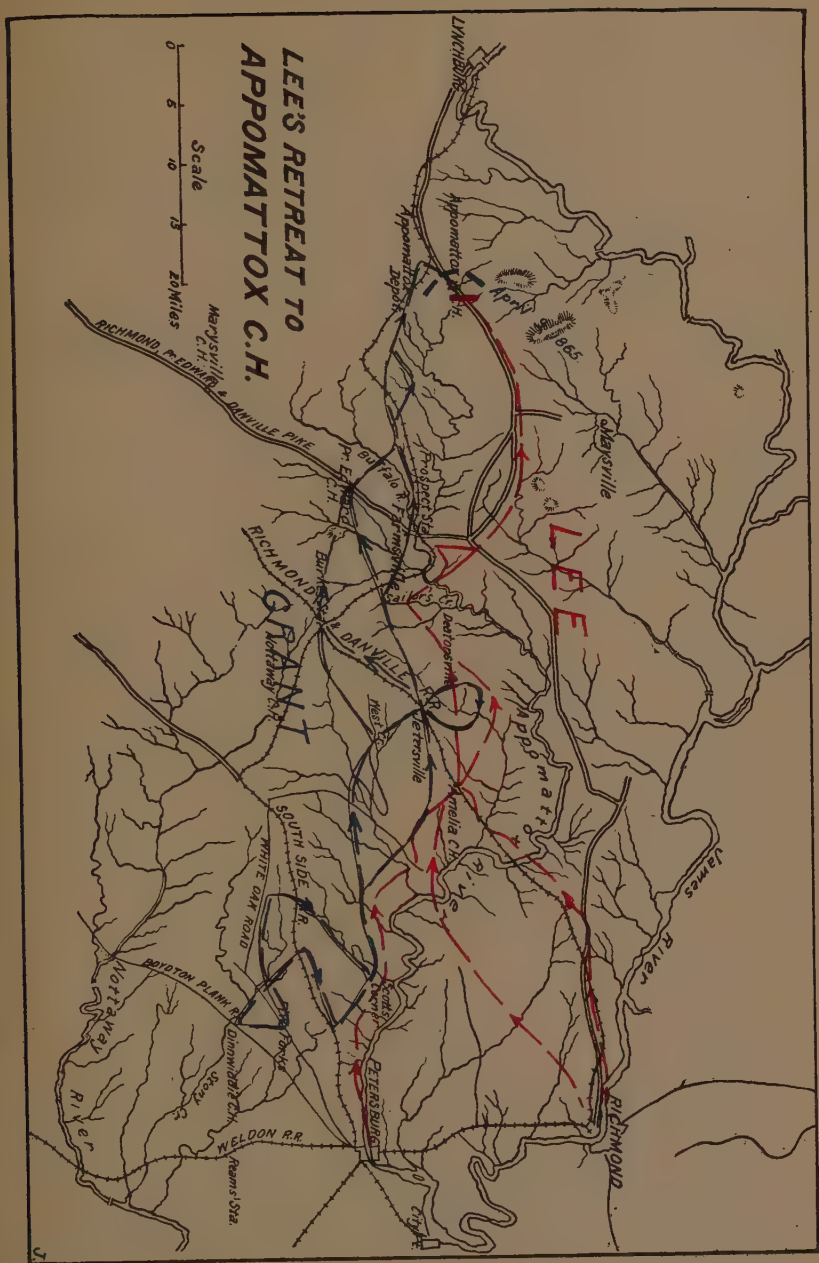
LEE'S RETREAT TO
APPOMATTOX C.H.
Scale
0 5 10 15 20 Miles
LYNCHBURG
Appomattox C.H.
Appomattox Depot
April 1865
Maysville
LEE
Prospect Sta.
Buffalo R.
Farmsville
Sailor's Cr.
Deatonsville
RICHMOND, Pr. EDWARD & DANVILLE PIKE
Pr. Edward C.H.
RICHMOND & DANVILLE R.R.
GRANT
Nottaway C.H.
Jetersville
Amelia C.H.
Appomattox River
James River
SOUTH SIDE R.R.
WHITE OAK ROAD
BOYDTON PLANK R.
Dinnwiddie C.H.
Stony Cr.
Nottaway River
WELDON R.R.
Reams' Sta.
PETERSBURG
RICHMOND

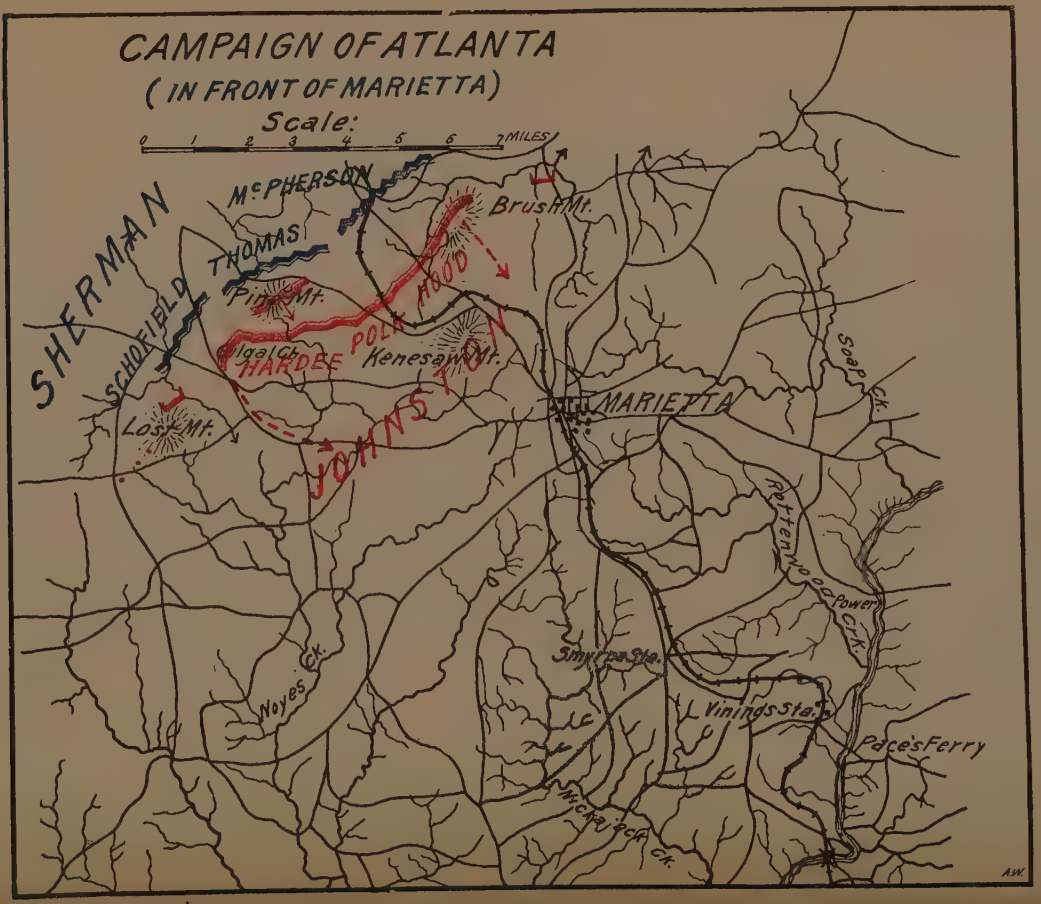
CAMPAIGN OF ATLANTA
(IN FRONT OF MARIETTA)
Scale:
0 1 2 3 4 5 6 7 MILES
SHERMAN
McPHERSON
THOMAS
SCHOFIELD
HOOD
POLK
HARDEE
JOHNSTON
Brush Mt.
Pine Mt.
Kenesaw Mt.
Lost Mt.
Olgal Ch.
MARIETTA
Soap Ck.
Rottenwood Creek
Power Ck.
Smyrna Sta.
Vinings Sta.
Paces Ferry
Nickajack Ck.
Noyes Ck.
A.W.

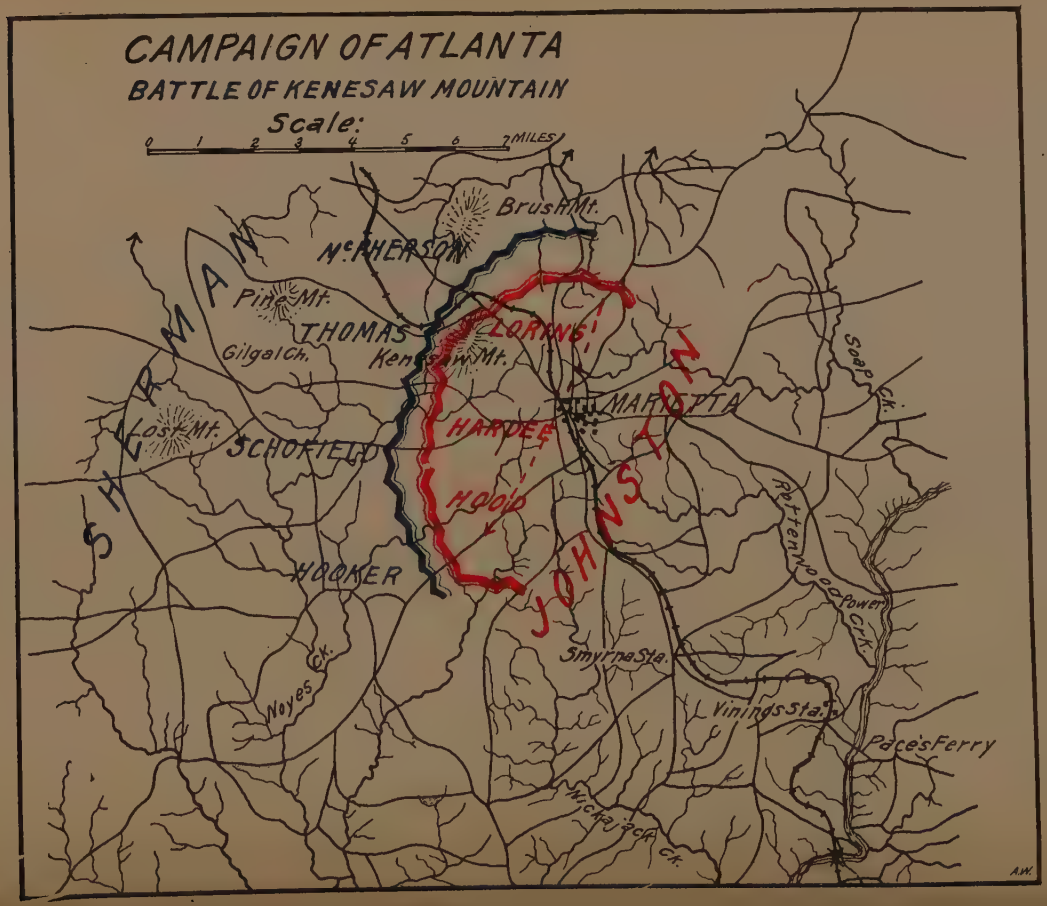
CAMPAIGN OF ATLANTA
BATTLE OF KENESAW MOUNTAIN
Scale:
0 1 2 3 4 5 6 7 MILES
Brush Mt.
McPHERSON
Pine Mt.
THOMAS
Gilgal Ch.
Kenesaw Mt.
LORING
MARIETTA
Soap Ck.
HARDEE
HOOD
Lost Mt.
SCHOFIELD
SHERMAN
JOHNSTON
HOOKER
Rottenwood Creek
Power Ck.
Smyrna Sta.
Noyes Ck.
Vinings Sta.
Pace's Ferry
Nickajack Ck.
A.W.

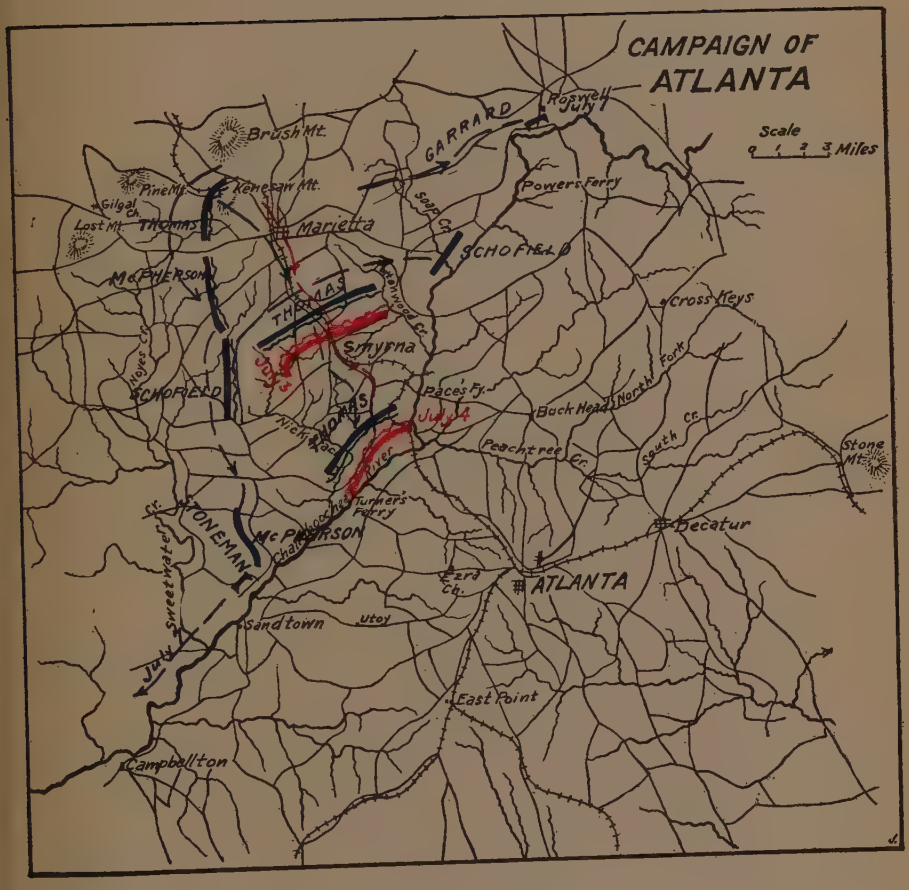
CAMPAIGN OF
ATLANTA
Scale
0 1 2 3 Miles
Roswell
July 1
GARRARD
Brush Mt.
Pine Mt.
Kenesaw Mt.
Gilgal Ch.
Lost Mt.
THOMAS
Marietta
Powers Ferry
Soap Cr.
SCHOFIELD
McPHERSON
THOMAS
Cross Keys
Smyrna
July 3
Noyes Cr.
SCHOFIELD
Paces Fy.
Buck Head
North Fork
July 4
Nickajack
Peachtree Cr.
South Cr.
Stone Mt.
River
Turner's Ferry
Chattahoochee
STONEMAN
McPHERSON
Decatur
Ezra Ch.
ATLANTA
Sweetwater Cr.
July
Sandtown
Utoy
East Point
Campbellton

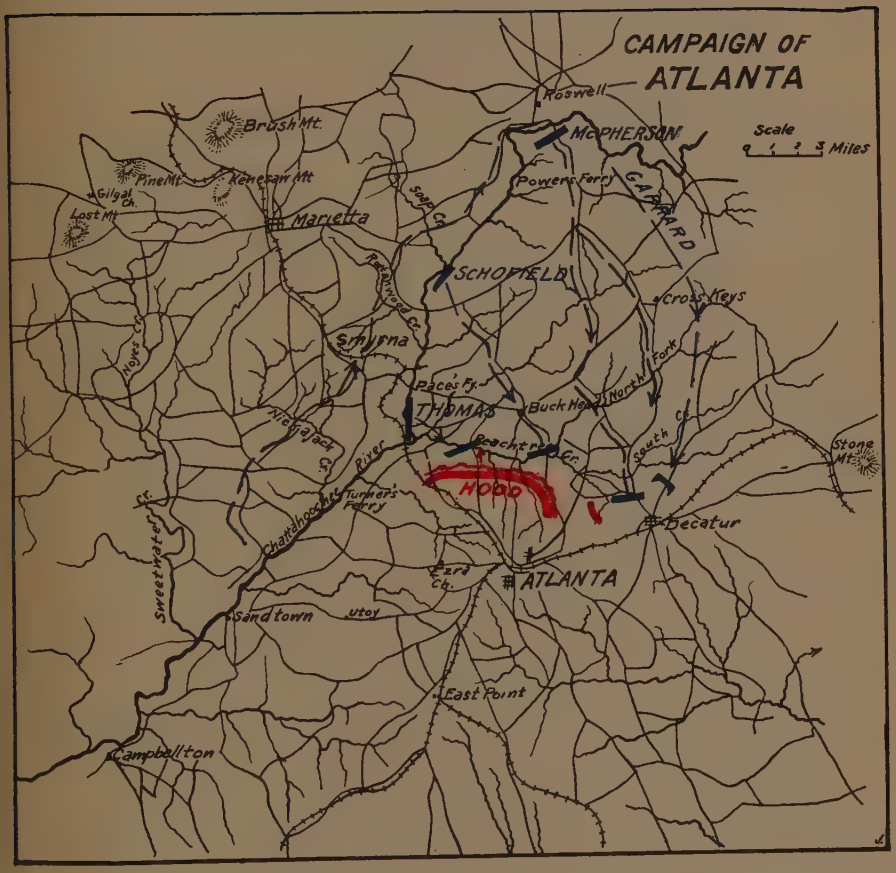
CAMPAIGN OF
ATLANTA
Scale
0 1 2 3 Miles
Roswell
McPHERSON
Powers Ferry
GARRARD
Brush Mt.
Pine Mt.
Kenesaw Mt
Gilgal Ch.
Lost Mt
Marietta
Soap Cr.
Rottenwood Cr.
SCHOFIELD
Cross Keys
Smyrna
Noyes Cr.
Paces Fy.
THOMAS
Buck Head
North Fork
South Cr.
Nickajack Cr.
Peachtree Cr.
Stone Mt.
River
HOOD
Turner's Ferry
Chattahoochee
Decatur
Sweetwater Cr.
Ezra Ch.
ATLANTA
Sandtown
Utoy
East Point
Campbellton

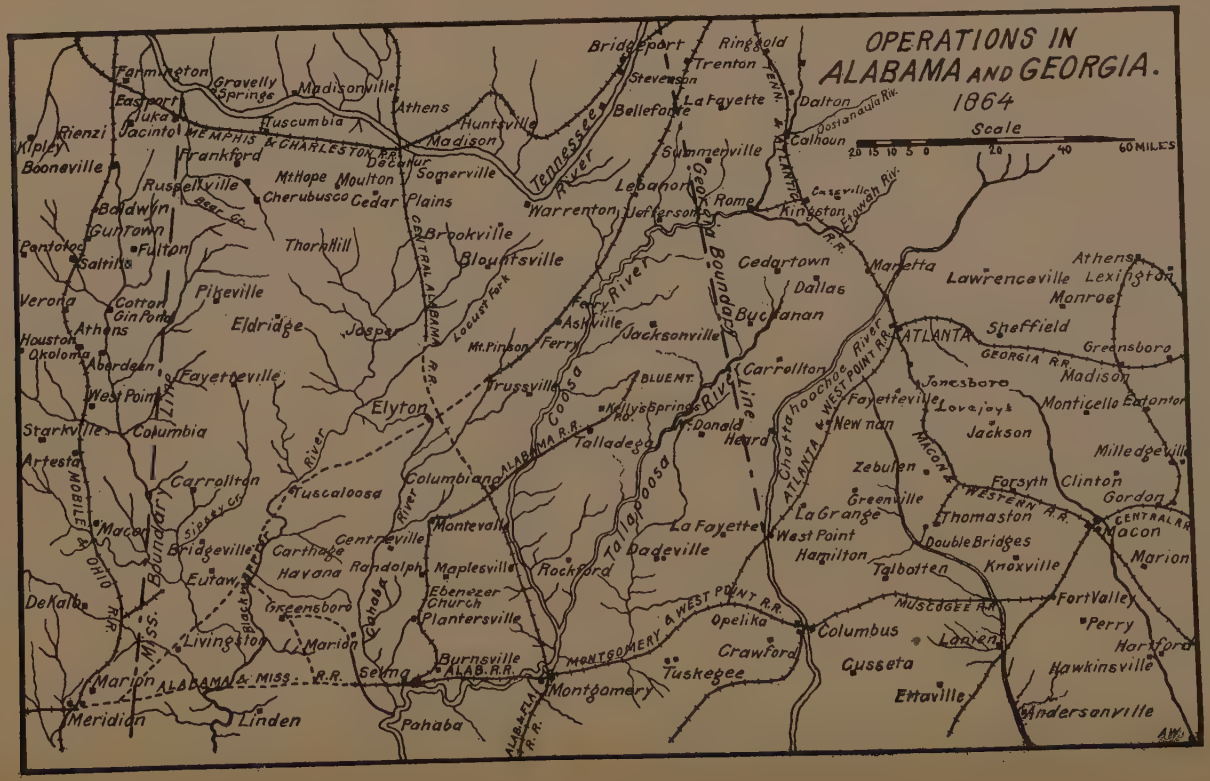
OPERATIONS IN
ALABAMA AND GEORGIA.
1864
Scale
25 15 10 5 0 20 40 60 MILES
Bridgeport
Ringgold
Trenton
Stevenson
Farmington
Gravelly Springs
Madisonville
Athens
Bellefonte
La Fayette
Dalton
Eastport
Iuka
Jacinto
Tuscumbia
Huntsville
Madison
Tennessee River
Summerville
Calhoun
Kirkley
Pienzi
Booneville
Frankford
Decatur
Somerville
Lebanon
Rome
Ruspellville
Mt Hope
Moulton
Cherubusco
Cedar Plains
Warrenton
Jefferson
Kingston
Baldwyn
Guntown
Fulton
Brooksville
Cantonod
Saltillo
Thorn Hill
Blountsville
Cedartown
Marietta
Athens
Lawrenceville
Lexington
Monroe
Verona
Cotton Gin Port
Pikeville
Eldridge
Jasper
Locust Fork
Ferry
Ashville
Jacksonville
Dallas
Buchanan
Sheffield
Houston
Okoloma
Athens
Aberdeen
Fayetteville
Mt Pinson
Trussville
Carrollton
Greensboro
Madison
West Point
Elyton
Coosa River
Jonesboro
Fayetteville
Lovejoy's
Monticello
Eatonton
Starkville
Columbia
Talladega
Kelly's Springs
Mt Donald
Heard
Newnan
Jackson
Artesia
Carrollton
Tuscaloosa
Columbiana
Alabama R.R.
Zebulon
Macon
Milledgeville
Mobile & Ohio R.R.
Sipsey Co
Macon
Bridgeville
Carthage
Centreville
Montevallo
La Fayette
La Grange
Greenville
Forsyth
Clinton
Gordon
Thomaston
Western R.R.
Central R.R.
Macon
Eutaw
Havana
Randolph
Maplesville
Rockford
Talladega
Dadeville
West Point
Hamilton
Double Bridges
Talbotten
Knoxville
Marion
Miss. Boundary
Ebenezer Church
Plantersville
Opelika
Muscogee R.R.
Fort Valley
De Kalb
Greensboro
Cahaba
Columbus
Perry
Livingston
Marion
Burnsville
Ala. R.R.
Selma
Montgomery & West Point R.R.
Crawford
Tuskegee
Cusseta
Hartford
Alabama & Miss. R.R.
Montgomery
Ala. & Fla. R.R.
Hawkinsville
Ettaville
Meridian
Linden
Pohaba
Andersonville
Atlanta & West Point R.R.
Georgia R.R.
Atlanta
Chattahoochee River
Etowah R.R.
Tenn. & Ala. R.R.
Dostanaula R.R.
Eatonton R.R.
Blue Mt.
Kelly's Springs
Mt. Donald
Heard
Newnan
Jackson
Zebulon
Macon
Milledgeville
Forsyth
Clinton
Gordon
Greenville
Thomaston
Western R.R.
Central R.R.
Macon
La Grange
West Point
Double Bridges
Hamilton
Talbotten
Knoxville
Marion
Fort Valley
Perry
Hartford
Columbus
Lanier
Cusseta
Hawkinsville
Ettaville
Andersonville
AW

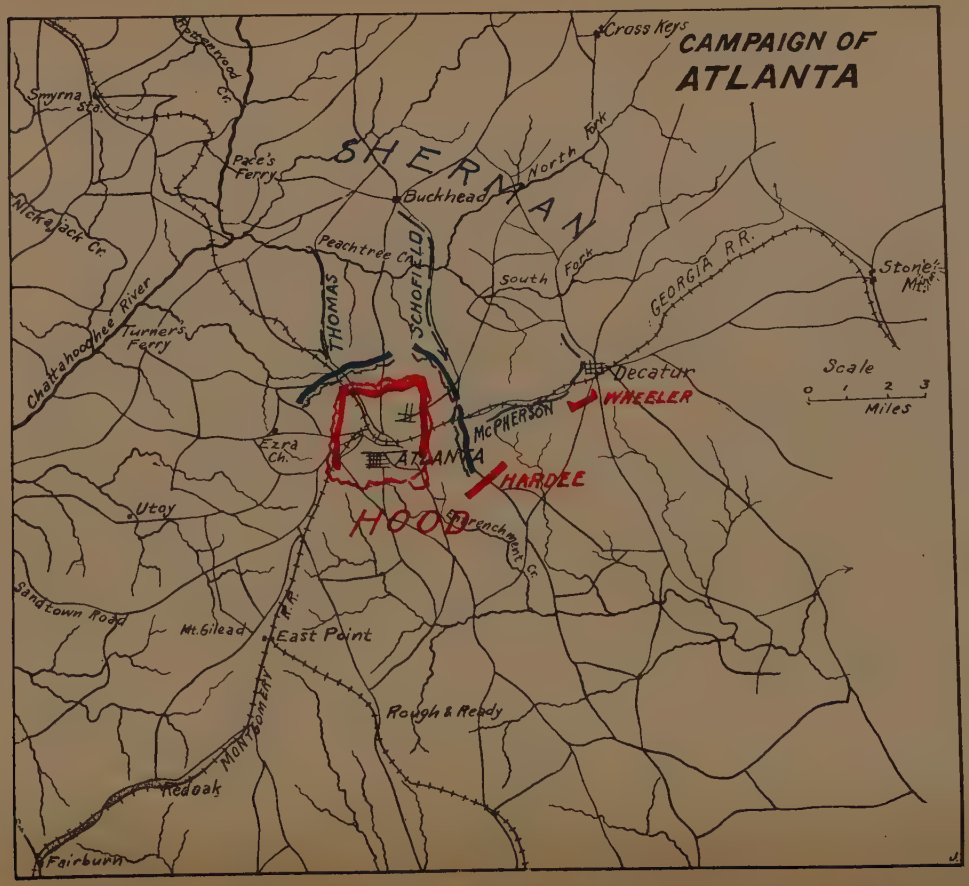
CAMPAIGN OF
ATLANTA
Cross Keys
Smyrna Sta.
Pace's Ferry
SHERMAN
North Fork
Buckhead
Nickajack Cr.
Peachtree Cr.
SCHOFIELD
South Fork
GEORGIA R.R.
Stone Mt.
Chattahoochee River
Turner's Ferry
THOMAS
Decatur
Scale
0 1 2 3
Miles
WHEELER
McPHERSON
Ezra Ch.
ATLANTA
HARDEE
HOOD
Utoy
Sandtown Road
Mt. Gilead
East Point
MONTGOMERY R.R.
Rough & Ready
Redoak
Fairburn

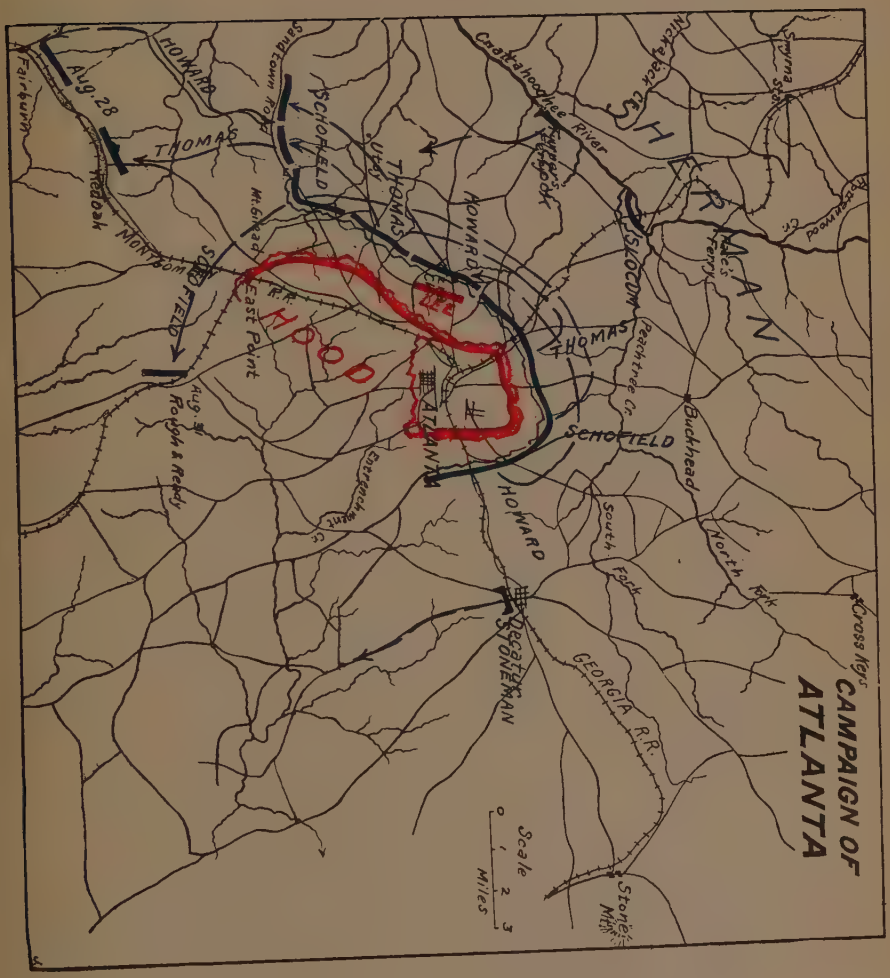
CAMPAIGN OF ATLANTA
SHERMAN
HOOD
LEE
THOMAS
SCHOFIELD
HOWARD
Aug. 28
Fairburn
Redoak
Mt. Gilead
Sandtown Road
Utoy
Cnattahoochee River
Nickajack Cr.
Smyrna Sta.
Rottenwood Cr.
Ferry
Peachtree Cr.
Buckhead
South Fork
North Fork
Cross Keys
Decatur
STONEMAN
GEORGIA R.R.
Stone Mtn.
Aug. 31
Rough & Ready
East Point
Entrenchment Cr.
Scale
0 1 2 3
Miles

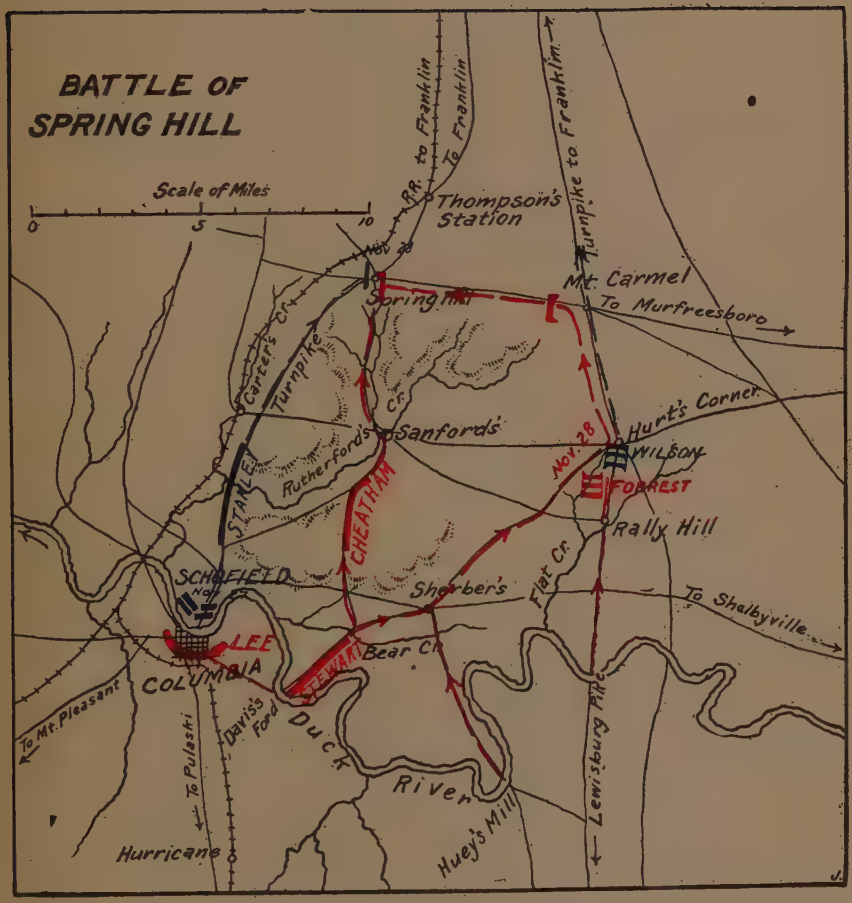

From Campaigns of The Civil War.
By special permission of the publishers. Copyright 1882, by Charles Scribner's Sons.

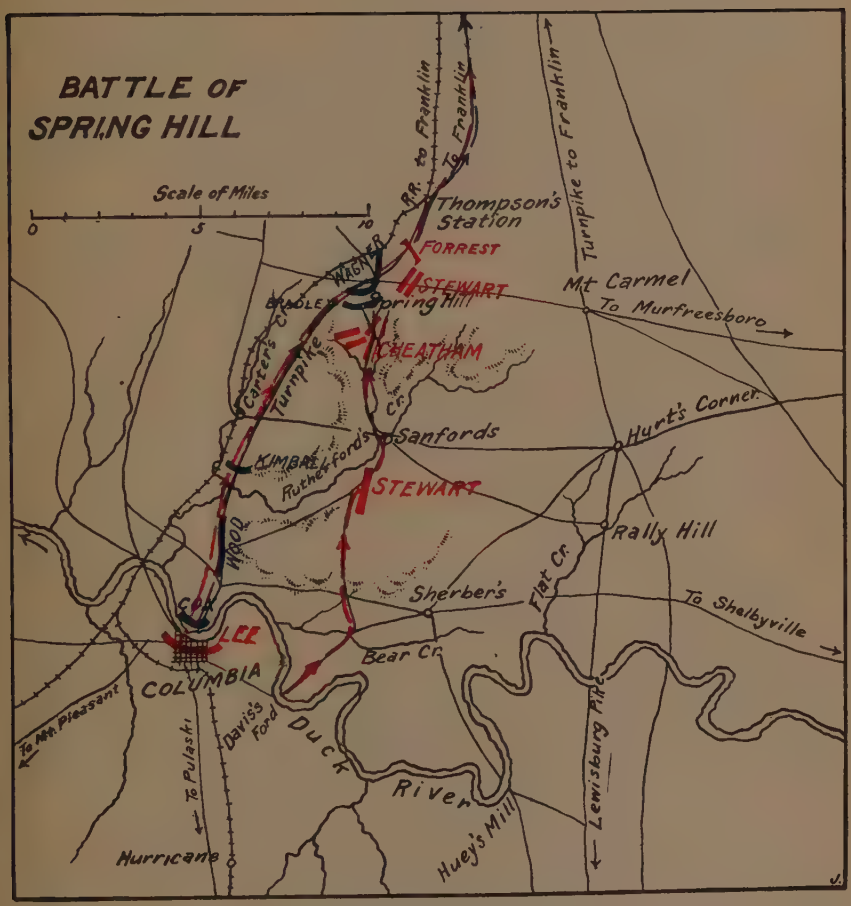

From Campaigns of The Civil War.
By special permission of the publishers. Copyright, 1882, by Charles Scribner's Sons.

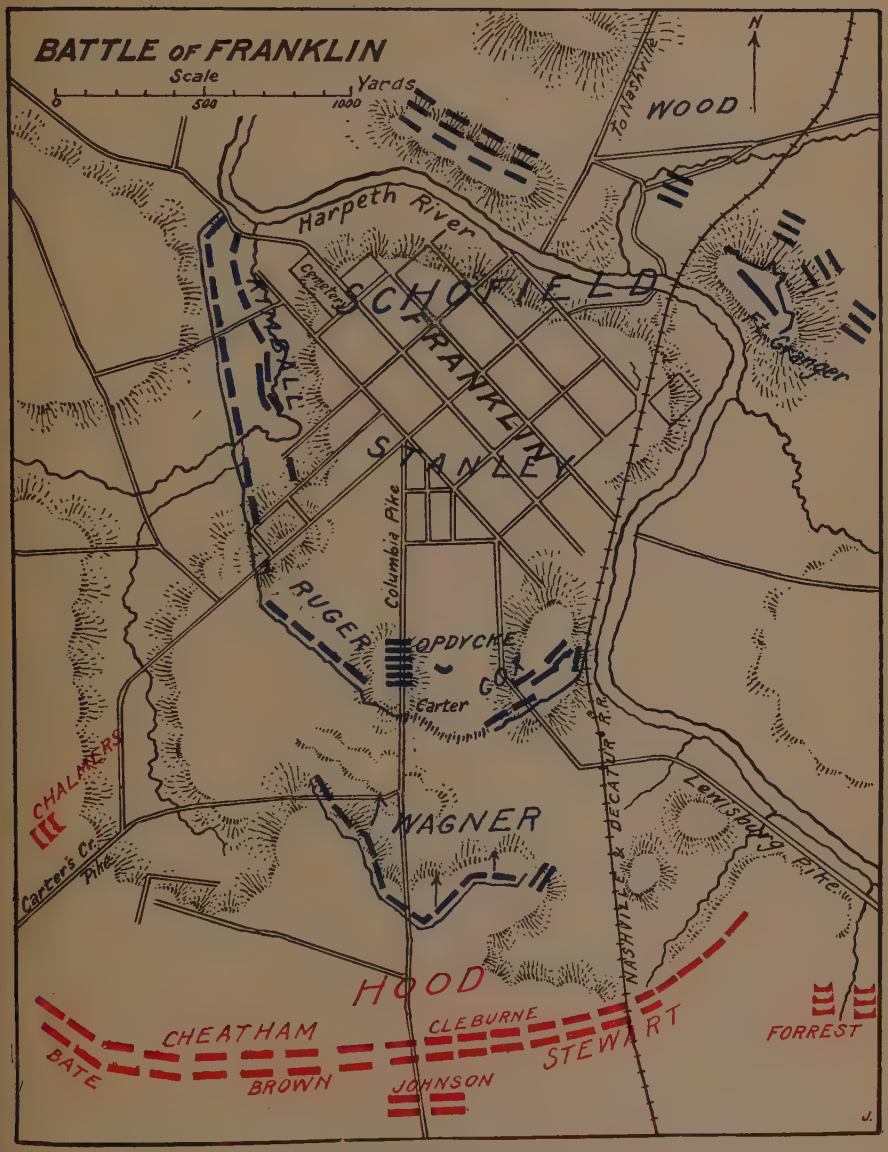

From Campaigns of The Civil War.
By special permission of the publishers. Copyright 1882, by Charles Scribner's Sons.

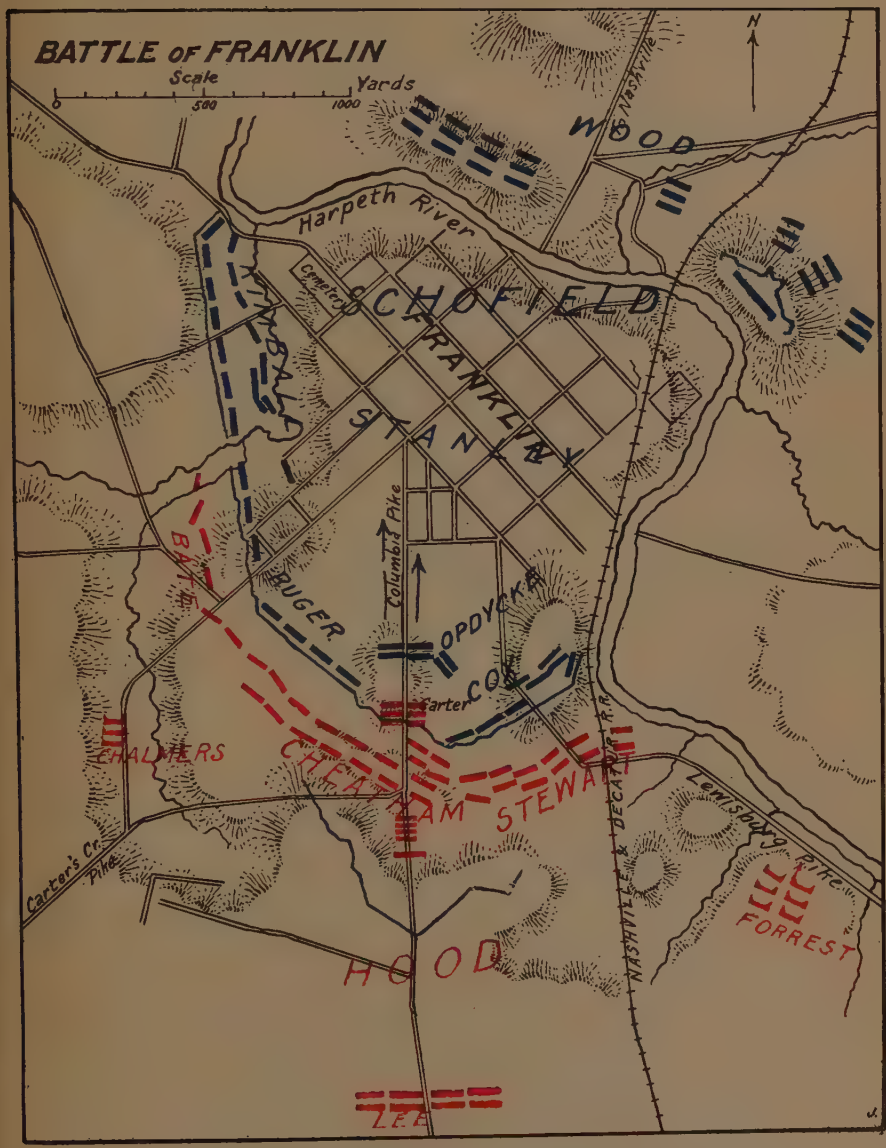

From Campaigns of The Civil War.
By special permission of the publishers. Copyright 1882, by Charles Scribner's Sons.

From Battles and Leaders of The Civil War.
By permission of the publishers. Copyright 1884, 1887, 1888, by The Century Co.

From Battles and Leaders of The Civil War.
By permission of the publishers. Copyright 1884, 1887, 1888, by The Century Co.

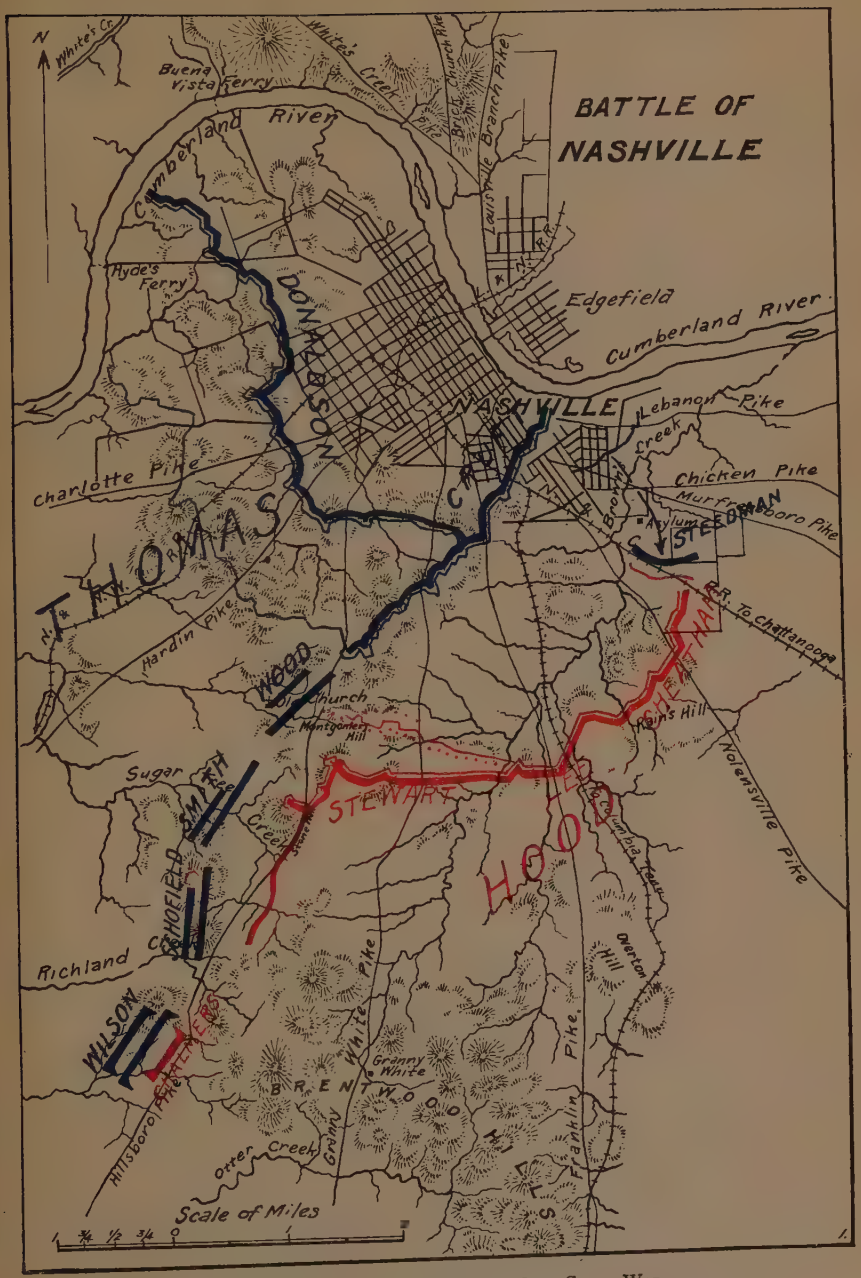

From Battles and Leaders of The Civil War.
By permission of the publishers. Copyright 1884, 1887, 1888, by The Century Co.

From Battles and Leaders of The Civil War.
By permission of the publishers. Copyright 1884, 1887, 1888, by The Century Co.

From Battles and Leaders of The Civil War.
By permission of the publishers. Copyright 1884, 1887, 1888, by The Century Co.

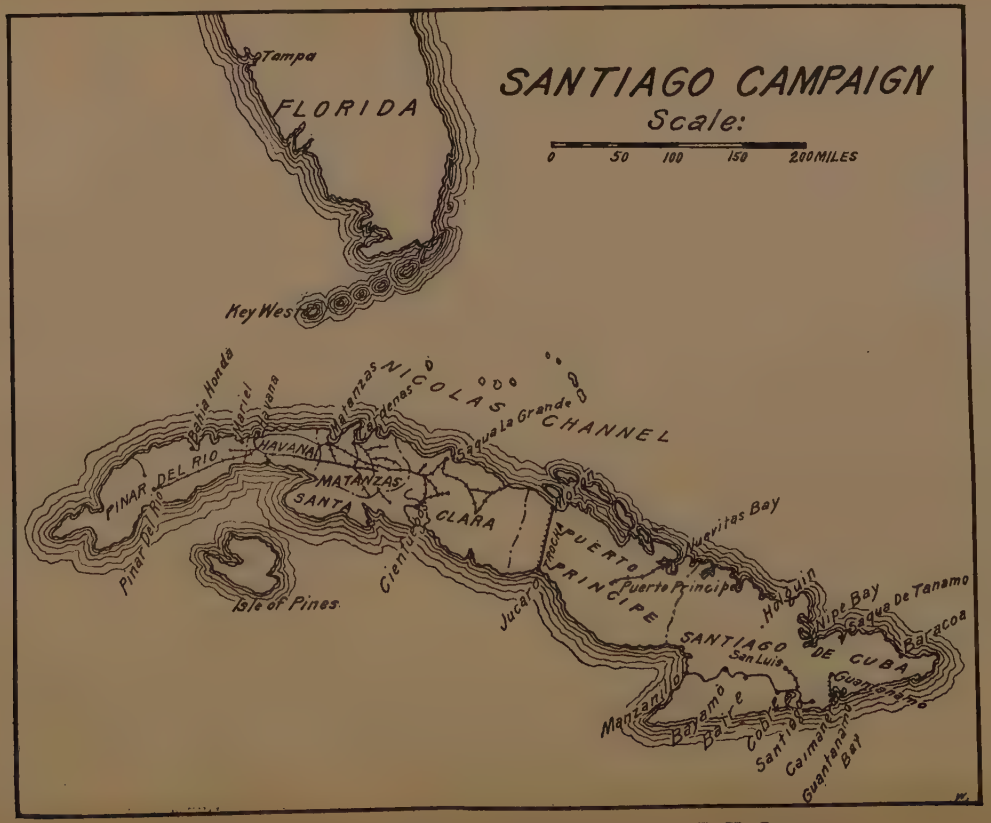

From The Campaign of Santiago de Cuba by Captain H. H. Sargent.
A. C. McClurg & Co., publishers. By permission of author and publishers.

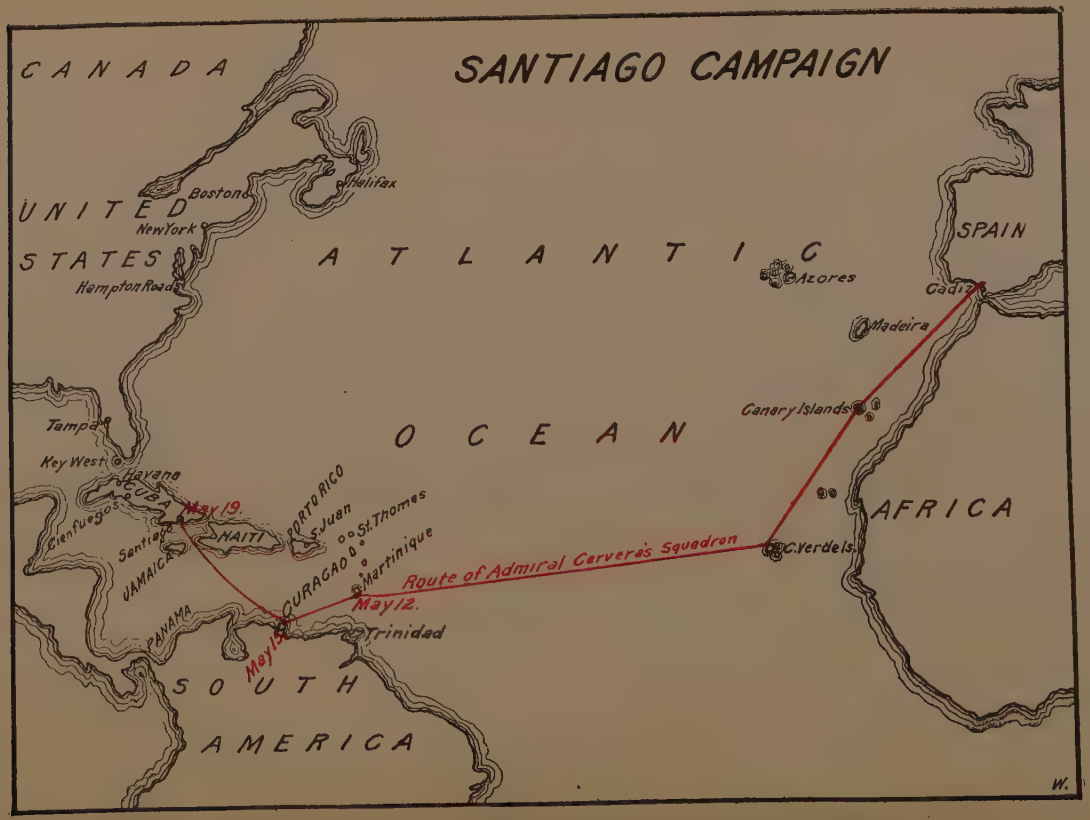

From The Campaign of Santiago de Cuba by Captain H. H. Sargent.
A. C. McClurg & Co., publishers. By permission of author and publishers.

From The Campaign of Santiago de Cuba by Captain H. H. Sargent.
A. C. McClurg & Co., publishers. By permission of author and publishers.

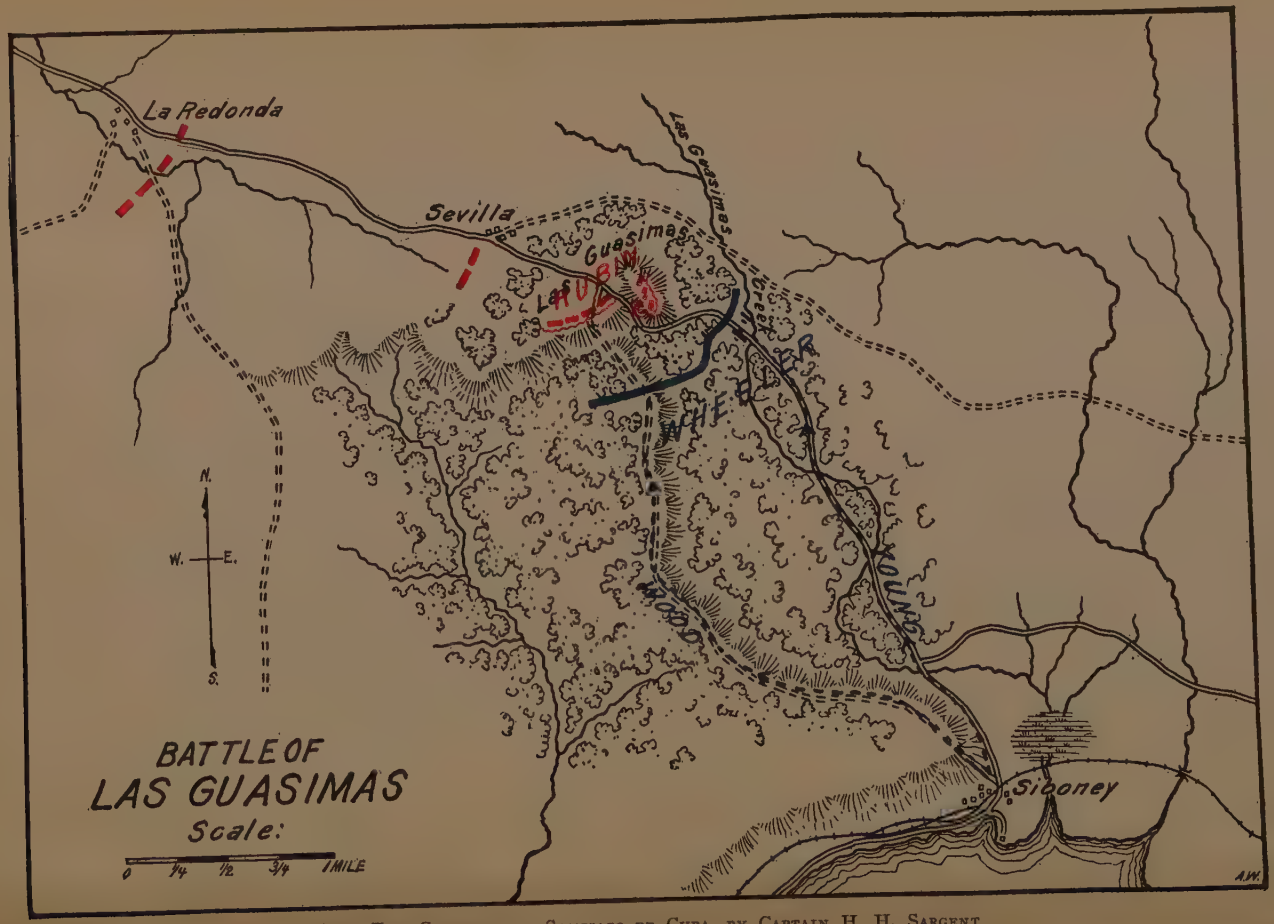

From The Campaign of Santiago de Cuba by Captain H. H. Sargent.
A. C. McClurg & Co., publishers. By permission of author and publishers.

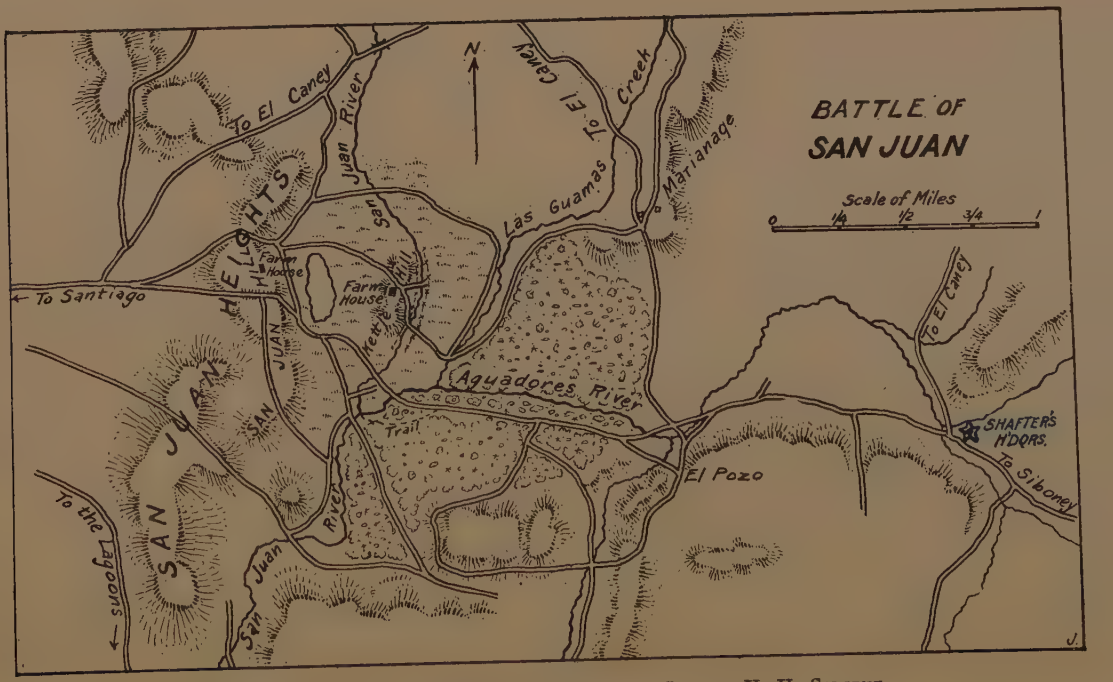

From The Campaign of Santiago de Cuba by Captain H. H. Sargent.
A. C. McClurg & Co., publishers. By permission of author and publishers.

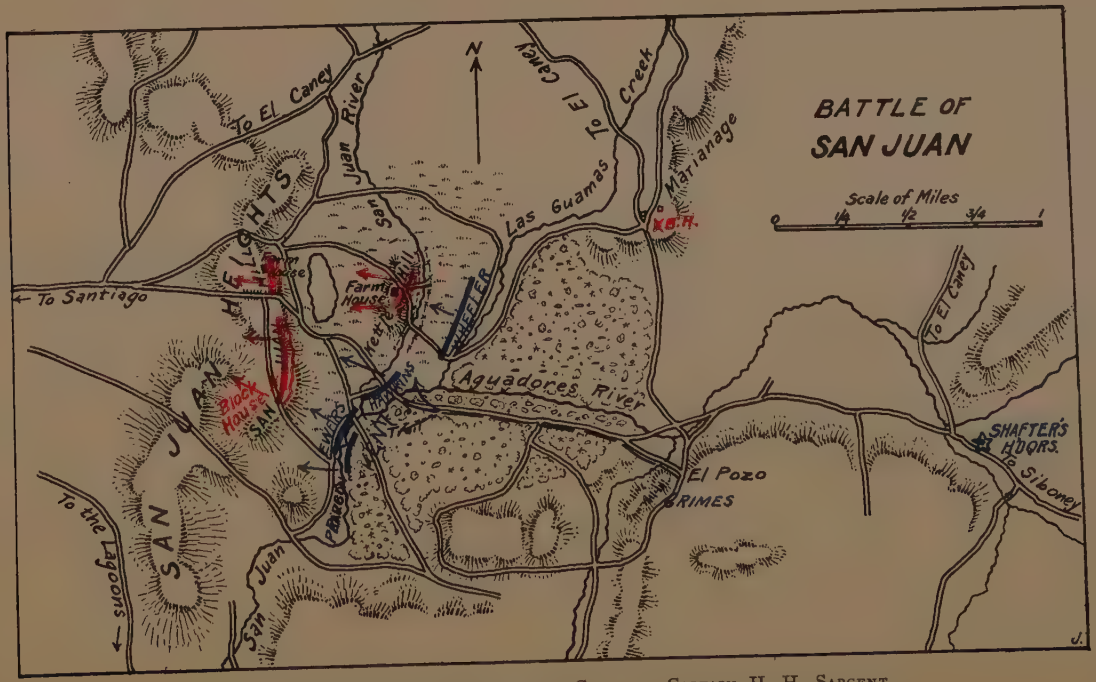

From The Campaign of Santiago de Cuba by Captain H. H. Sargent.
A. C. McClurg & Co., publishers. By permission of author and publishers.

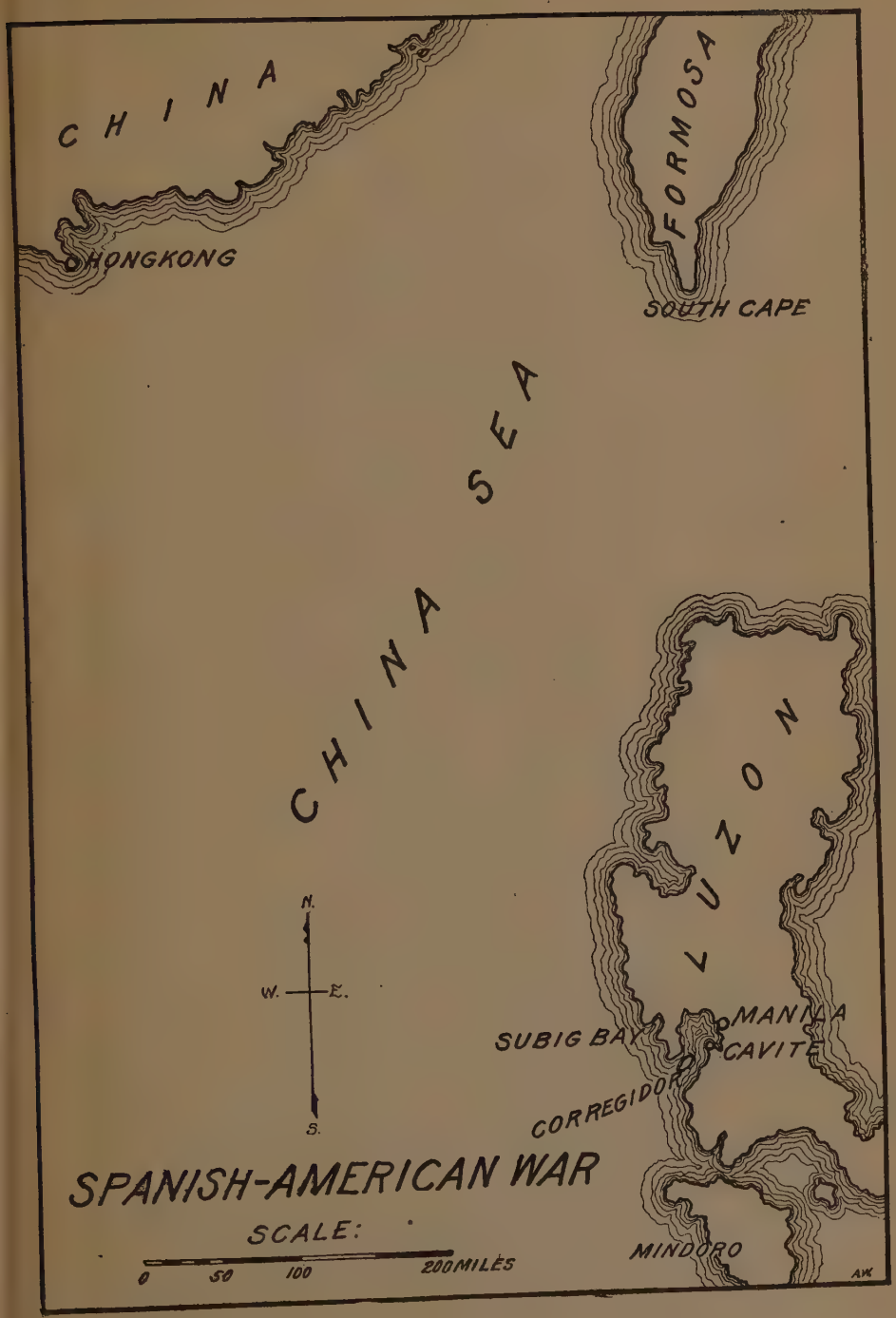
CHINA
FORMOSA
HONGKONG
SOUTH CAPE
CHINA SEA
LUZON
N.
W.
E.
S.
SUBIG BAY
MANILA
CAVITE
CORREGIDOR
MINDORO
SPANISH-AMERICAN WAR
SCALE:
0 50 100 200 MILES
AK

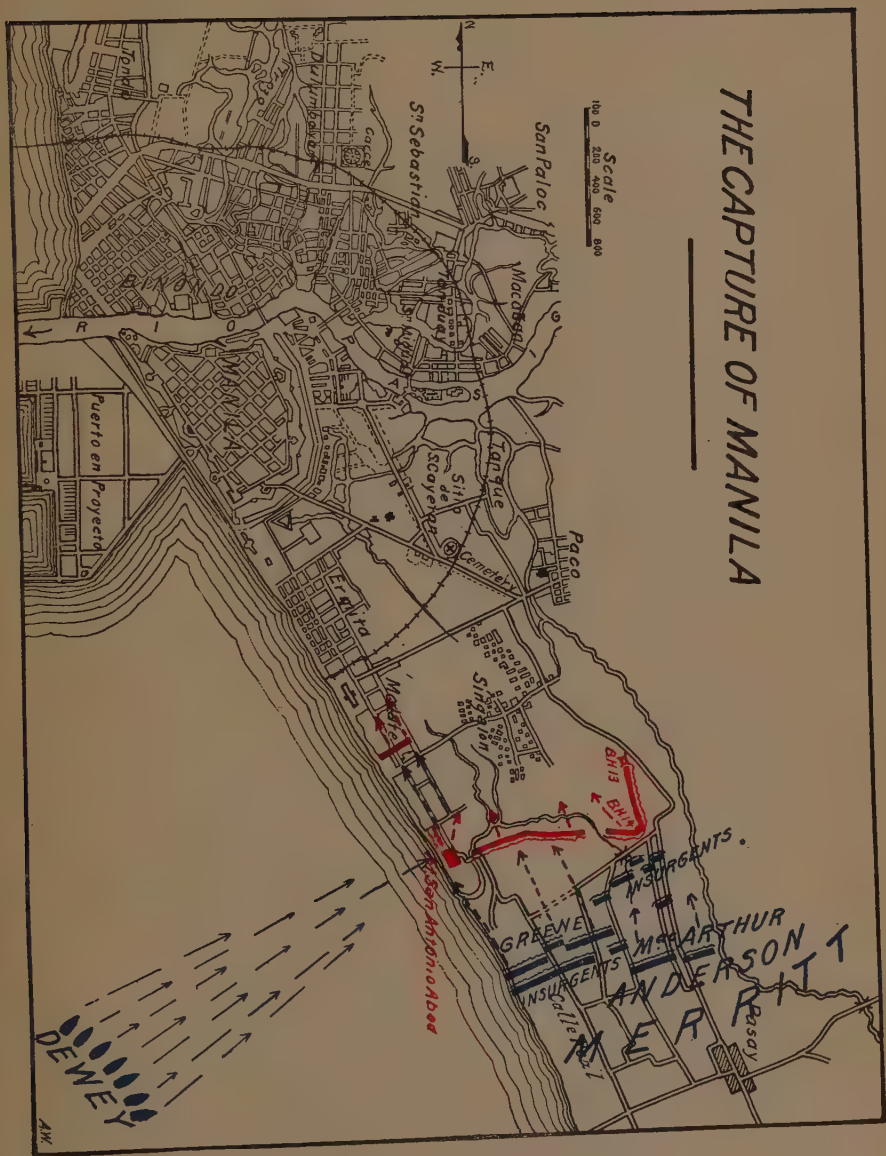
THE CAPTURE OF MANILA
Scale
100 0 200 400 600 800
N
E.
W.
S.
San Paloc
Macabeo
Tanque
Paco
Cemetery
Sitio de Scayeron
Sn Sebastian
Tondo
Dulumbayan
Cacce
BINONDO
RIO
MANILA
Puerto en Proyecto
Ermita
Malate
Singalon
San Antonio Abad
GREENE
INSURGENTS
McARTHUR
ANDERSON
MERRITT
Pasay
DEWEY
A.W.

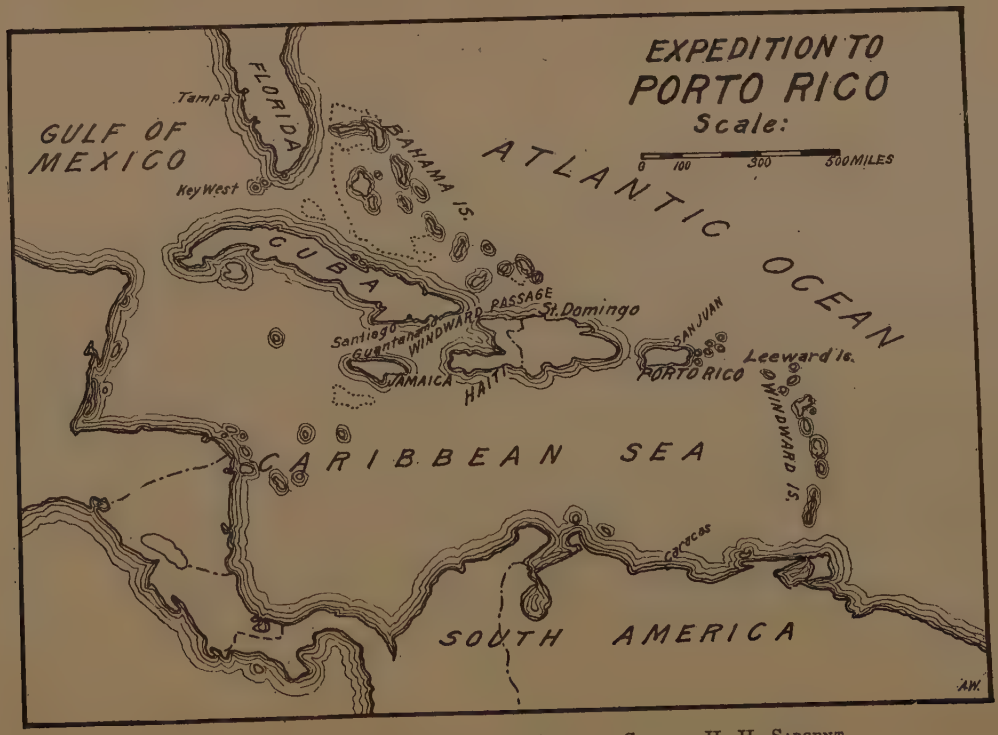

From The Campaign of Santiago de Cuba by Captain H. H. Sargent.
A. C. McClurg & Co., publishers. By permission of author and publishers.

PORTO RICO
Arecibo
Aguadilla
Lares
Las Marias
Anasco
Maricao
Utuado
Barranquitas
Las Marias
Mayaguez
Adjuntas
Aibonito
Cayey
Humacao
Fajardo
Punta Fajardo
Pta Diego
Cabo Santiago
Pta del Queba. Honda
Cabo de Malabascua
Sabana Grande
S. German
Cabo Rojo
Yauco
Juana Diaz
Ponce
Coamo
Guayama
Arroyo
PTO REAL DE CABO ROJO
Pto. Isabel de Cabras
Pto. de Guanica
Pta Aguirre
MILES
OPERATIONS IN
PORTO RICO
Scale:
0 4 8 12 16 20 MILES
A.W.

CHESTER, PA.

Y4630 YA 58
11-10-95 33060 MC

DATE DUE

Demco, Inc. 38-293

WIDENER UNIVERSITY
WOLFGRAM MEMORIAL LIBRARY
3 3182 00167 3604